

No. SNR/SDO (C) /OK/2016- 1754)

From,

Sub Divisional Officer (Civil),
Sundernagar, Distt. Mandi (H.P.).

To

M/s Manimahesh Enterprises,
H/N 123/6, Samkhetar,
Mandi, Distt. Mandi (H.P.).

Dated: Sundernagar 21st December, 2016

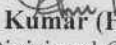
Subject: Forwarding of joint certificates.

Sir,

Kindly find enclosed herewith the joint certificates of the forest land of Manimahesh Enterprises for the construction of 0.40 MW Hydro Project in Mandi District falls within jurisdiction of Village Kuthachi, DPF Karangal and DPF Begalidhar duly signed by the Collector, District Mandi as received vide his office letter No. MND/SR/LRC/2015-Nil dated 15th December, 2016 in original for further necessary action.

Encls: Joint Certificate in original
(3 Cases)

Yours faithfully,


Rajiv Kumar (HPAS),
Sub-Divisional Officer(C).
Sundernagar, Distt. Mandi (H.P.).
Telephone: 01907-266001

FORM II
(for projects other than linear projects)
Government Of Himachal Pradesh
Office of the District Collector, Mandi

No. MND/SR/LRC/2015-

Dated Mandi, the 15/12/ 2016


TO WHOSOEVER IT MAY CONCERN

In compliance of the Ministry of Environment and Forests (MoEF), Government of India's letter No. 11-9/98-FC(pt) dated 3rd August, 2009 wherein the MoEF issued guidelines on submission of evidences for having initiated and completed the process of settlement of rights under the Scheduled Tribes and Other Traditional Forest Dwellers (Recognition of Forest Rights) Act, 2006 ('FRA', for short) on the forest land proposed to be diverted for non-forest purposes, it is certified that **4-16-19 bighas** of forest land proposed to be diverted in favour of **Manimahesh Enterprises for the construction of 0.40 MW Hydro Project** in Mandi District falls within jurisdiction of Kuthachi village, in Tehsil Nihri.

It is further certified that:

- (a) The complete process of identification and settlement of rights under the FRA has been carried out for the **entire 4-16-19 bighas** of forest land proposed for diversion. A copy of records of all consultations and meetings of the Forest Rights Committee(s), Gram Sabha(s), Sub-Division Level Committee(s) and the District Level Committee are enclosed as annexure I to V.
- (b) The proposal of such diversion (with full details of the project and its implications, in vernacular/local language) have been placed before each concerned Gram Sabha of forest Dwellers under the FRA.
- (c) The each of concerned Gram Sabha (s), has certified that all formalities/ processes under the FRA has been carried out, and They have given their consent to the proposed Diversion and the compensation and ameliorative measures, if any, having understood the purpose and details of proposed diversion. Copies of certificates issued by Gram Sabhas of said Tehsils are enclosed as annexure V.
- (d) The discussion and decision on such proposals had taken place only when there is quorum of minimum 50% of the members of each Gram Sabha present.
- (e) There is no PTG and PAC in the jurisdiction of Mandi District.
- (f) The Rights of the Primitive Tribal Groups and Pre-Agricultural Communities, where applicable has been specifically safeguarded as per section 3(1)(e) of the FRA.

Encl: As above.


(Sandeep Kadam, IAS)
District Collector,
Mandi Distt. Mandi

**OFFICE OF THE SDO (CIVIL), SUNDERNAGAR, DISTRICT MANDI
(H.P)**

Proceeding of the meeting of the Sub Division Level Committee constituted under Schedule Tribe & Other Traditional Forest Dwellers (Recognition of Rights) Act.(FRA), 2006.

A meeting of the Sub Division Level Committee of Sundernagar, Sub-Division constituted under FRA, 2006 was held under the chairmanship/ Chairpersonship of Sh. Rajiv Kumar, HPAS SDO (Civil), Sundernagar on 08/09/2016 at Sundernagar in which the application (s) of the applicant (s) of **Kutahchi Muhal Sabha**, claiming rights in FRC **Kutahchi** Forest Area (s) under FRA, 2006 Duly processed and recommended by **Kutahchi** Gram Sabha, were discussed to consider the same for recommendation to the District Level Committee.

After scrutiny of the documents and detailed discussions, the claims of the following applicants were found to be in order an recommended for permission to the District Level Committee.

Sr. No.	Name of the Applicants	Name of Forest,	Detail of Forest Right
.....	NIL.....	NIL.....	NIL.....
.....	NIL.....	NIL.....	NIL.....

Claims of the following applicants were not found in order and hence rejected:-

Sr. No.	Name of the Applicants	Name of Forest,	Detail of Forest Right
.....	NIL.....	NIL.....	NIL.....
.....	NIL.....	NIL.....	NIL.....

As Informed, no application was received claiming rights in **Kutahchi** Forest area.

It was suggested and unanimously approved by the member of committee that the community rights of the forest dwellers of each of the muhals as expressed and recorded in Naksha Bartan and Wazid-ul-Arz prepared during revenue settlement and the Forest Settlement Report of the Forest Department should be recommended under section 6 (3) of the Act for final approval by the District Level Committee. The enjoyment of community rights which are overlapping shall continue to be concurrent by respective Muhals and the maps maintained by the Forest Department showing existing legal boundaries of reserve forests, protected forests, National Parks and Sanctuaries, as the case may be, shall be considered to be community forest resource maps in respect of each Muhal Hence, SDLC recommends such community rights for approval by the District Level Committee.

Place: Sundernagar
Dated:08/09/2016

SDO (Civil)- Cum-~~Chairman~~ Chairpersonship
SDLC, Sundernagar, District Mandi (H.P.)

Annexure-I

अनुसूचित जन जाति व अन्य परम्परागत वन निवासी वन अधिकारों की मान्यता अधिनियम, 2002

वन अधिकार समिति

मुहाल सभा

ग्राम पंचायत

कुशी

प्रतिलिपि प्रस्ताव

दिनांक 30-4-14

संख्या /

वन अधिकार समिति, मुहाल सभा *कुशी* को बतक आज दिनांक 30-4-14 को मुहाल सभा के अनुसूचित जनजाति व अन्य परम्परागत वन निवासी (वन अधिकारों की मान्यता) अधिनियम के लिए दावे प्राप्त हुए गांववासियों के वन अधिकारों के आवंटनों पर चर्चा की गई। वन अधिकार प्रस्तुत दस्तावेजों के अध्ययन तथा उस पर दिस्तुत चर्चा के उपरान्त निम्न प्रकार से कार्य-

कुशी

के अंतर्गत वन के प्रस्तावों के हैं-

कुल प्राप्त आवंटन:-

सही दावों का ब्योरा:-

क्रम संख्या	पात्र गांव वासी के नाम	जंगल का नाम	वन-अधिकार
	<i>MIL</i>	<i>MA</i>	<i>MA</i>

समानुसार वह मुहाल सभा इस दावे/ इन दावों को पारित करने हेतु मुहाल सभा से इसकी सिफारिश करती है। उपरोक्त वन अधिकारों के दावा नियमानुसार सही नहीं पाया गया:-

करती है। उपरोक्त वन

क्रम संख्या	पात्र गांव वासी के नाम
	<i>MA</i>

तदनुसार मुहाल सभा इस दावे/ इन दावों को निरस्त करने की सिफारिश करती है:
या
मुहाल/ गांव में कोई भी वन अधिकार का दावा प्राप्त नहीं हुआ है।

बन्दोबस्त के दौरान तैयार की गई याजिय उल अर्ज नक्शा बर्तन एवं वन बन्दोबस्त रिपोर्ट के आधार पर सामुदायिक वन अधिकारों को जांचा गया एवं मुहाल सभा को निर्णय हेतु प्रेषित किया गया। वन संसाधनों के भौतिक एवं परंपरागत सीमाएं वन विभाग के अभिलेख के अनुसार ही माने गए।

स्थान *कुशी*
दिनांक 30-4-14

सचिव *Kumar*
वन अधिकार समिति

अध्यक्ष *JK*
प्रधानमन्त्री आवास योजना
वन मुहाल सभा
ग्राम पंचायत
विकास विभाग
दिनांक *30-4-14*
कुशी
गोदी

Secretary *Kumar*
Gram Panchayat *Kushai*
Dev. Block *Kushai*, Mandi (Raj)

अनुसूचित जन जाति व अन्य परंपरागत वन निवासी वन अधिकारों की मान्यता अधिनियम, 2006
वन अधिकार समिति

मुहाल सभा का नाम कुगहनी
ग्राम पंचायत का नाम कुगहनी
मुहाल सभा सदस्य संख्या 270
उपस्थित सदस्य संख्या 151

वर्तिलिपि प्रस्ताव

दिनांक 2-5-14

प्रस्ताव संख्या 1

मुहाल सभा कुगहनी की बैठक आज दिनांक 2-5-14 को 10 बजे सुबह कुगहनी में की गई। प्रभारत की अध्यक्षता में की गई व उपरोक्त मुहाल सभा की गणपूर्ति निम्न प्रकार मुहाल सभा के अनुसूचित जनजाति व अन्य परंपरागत वन निवासी (वन अधिकारों की मान्यता) अधिनियम 2006 की वन अधिकार समिति की सिफारिश के उपरान्त हुए। गवर्नर्स के आदेशों पर चर्चा की गई। वन प्रस्ताव वसुदेवजी के अध्यक्षता तथा उल पर विलुप्त चर्चा के उपरान्त निम्न प्रकार से कार्यवाही की गई।

कुल दावों का आकलन:-

सही दावों का आकलन:-

क्रम संख्या	पात्र गांव वासी के नाम	जगल का नाम	वन-अधिकार
	<u>Mil</u>	<u>NA</u>	<u>NA</u>

तदनुसार यह मुहाल सभा इस दावे/ इन दावों को पारित करते हुए इस उप-खण्ड की समिति को प्रस्तावित रूप से निम्नलिखित पात्रों का दावा नियमानुसार सही नहीं पाया गया:-

क्रम संख्या	पात्र गांव वासी के नाम
	<u>NA</u>

तदनुसार मुहाल सभा इस दावे/ इन दावों को निरस्त करने की सिफारिश करती है। इस मुहाल सभा की वन अधिकार समिति से प्राप्त सूचना के अनुसार मुहाल कुगहनी में कोई भी दावा का दावा प्राप्त नहीं हुआ। वन अधिकार समिति के प्रस्ताव के अनुसार बन्दोबस्त के दौरान तैयार की गई वाजिब उल अर्ज नंबर ... में तम बन्दोबस्त लिपि में उल अर्ज सामुदायिक वनाधिकारों एवं सामुदायिक वन संसाधनों के अधिकारों को सही पाया गया एवं उल अर्ज ... के दावों को प्रोचलित किया गया। वन संसाधनों के नामविशेष एवं परंपरागत सीमाएं वन विभाग के अभिलेख के अनुसार ही ...

स्थान कुगहनी
दिनांक 2-5-14

पंचायत सचिव Kumar
मुहाल Secretary
Gram Panchayat Kugahani
Gov. Block Gohar, Mandi (H.P.)

अनुसूचित जनजाति और अन्य परम्परागत वन निवासी (वन अधिकारों की मान्यता) अधिनियम, 2006

ग्राम सभा कुशहन्नी
विकास खण्ड गोहर जिला गण्डी (हि0प्र0)

गणपूर्ति 147/270 प्रतिलिपि प्रस्ताव दिनांक 9-4-16

प्रस्ताव संख्या 2

विषय अभी गहेग टैन्डर प्राइजज विभाग/संस्था को 0.40 MW के
हाइड्रो प्रोजेक्ट के निर्माण हेतु कुशहन्नी
जंगल/वन क्षेत्र में प्रस्तावित 4-16-19 बीघा हैक्टेयर वन भूमि के
उपयोग की मंजूरी के लिए सहमति प्रदान करने हेतु।

ग्राम सभा कुशहन्नी की बैठक आज दिनांक 9-4-16 को कुशहन्नी में सुबह
10 बजे स्थान ग्राम सभा पर प्राइजज विभाग/संस्था को 0.40 MW के हाइड्रो प्रोजेक्ट
के निर्माण हेतु कुशहन्नी जंगल/वन क्षेत्र में प्रस्तावित
4-16-19 बीघा हैक्टेयर वन भूमि के उपयोग की मंजूरी के लिए सहमति प्रदान करने
पर चर्चा की गई।

सभी ग्रामवासियों ने संबंधित वन भूमि के प्रस्तावित कार्य हेतु उपयोग के उद्देश्यों को पूरी तरह
समझने के बाद सर्वसमिति से यह निर्णय लिया कि यह ग्राम सभा उपरोक्त प्रस्ताव के लिए वन
भूमि दिये जाने पर सहमत है।

ग्राम सभा की इस बैठक में अनुसूचित जनजाति और अन्य परम्परागत वन निवासी (वन अधिकारों की मान्यता) अधिनियम, 2006 के अन्तर्गत वन अधिकारों के दावों पर निपटारे पर भी चर्चा की गई तथा सर्व सम्मति से यह पारित किया गया है कि उपरोक्त अधिनियम के अन्तर्गत अधिकारों के दावे के निपटारे सम्बन्धित सारी प्रक्रिया पूरी की जा रही है/कर ली गई है तथा प्रस्तावित 4-16-19 बीघा हैक्टेयर भूमि को 0.40 MW के हाइड्रो प्रोजेक्ट निर्माण हेतु उपयोग के लिए ग्राम सभा कुशहन्नी की सहमति दी जाती है।

स्थान कुशहन्नी
दिनांक 9-4-16

अधिकृत हस्ताक्षरकर्ता
ग्राम सभा (H.P.)

Proceeding of the meeting of the District Level Forest Rights Committee held under the Chairmanship of Deputy Commissioner, Mandi on 08.12.2016.

The following were present in the meeting:

- | | |
|--|------------------|
| 1. Addl. District Magistrate, Mandi | Member Secretary |
| 2. Sub Divisional Officer (C) Sadar | |
| 3. Sub Divisional Officer (C) Balh | |
| 4. Sub Divisional Officer (C) Karsog | |
| 5. Sub Divisional Officer (C) Padhar | |
| 6. Sub Divisional Officer (C) Dharampur | |
| 7. Sub Divisional Officer (C) Sundernagar | |
| 8. Divisional Forest Officer, Mandi | Member |
| 9. Divisional Forest Officer, Nachan | Member |
| 10. Divisional Forest Officer, Suket | Member |
| 11. Divisional Forest Officer, Karsog | Member |
| 12. Divisional Forest Officer, Jogindernagar | Member |
| 13. District Revenue Officer, Mandi | |
| 14. Tehsildar Jogindernagar | |
| 15. Sandeep, Nagar Panchayat Member, N.P Sarkaghat | Member |
| 16. Sant Ram Thakur, Zila Parishad Member, Balichowki | Member |
| 17. Pradeep Kumar, Zila Parishad Member, Ward No. 30 Behal | Member |

At the very outset the Chairman-cum Deputy Commissioner Mandi, welcomed all the participants. The Member Secretary with the permission of the Chair started the meeting.

Following proposal under FRA were put for discussion:-

Sr. No.	Sub Division	Name of Scheme
1	Sarkaghat	0-26-54 hectares of forest land proposed to be diverted in favour of Urban Development department for the construction of Solid Waste Management Project in Mandi District falls within jurisdiction of ward Bhalwan, in Nagar Panchayat Sarkaghat.
2		0-2-95 hectares of forest land proposed to be diverted in favour of Urban Development department for the construction of Muck Debris Project in Mandi District falls within jurisdiction of ward Jamsai, in Nagar Panchayat Sarkaghat.
3		0-5-57 hectares of forest land proposed to be diverted in favour of Ayurveda department for the construction of Ayurvedic Hospital building in Mandi District falls within jurisdiction of ward Jamsai, in Nagar Panchayat Sarkaghat.
4		0-23-37 hectares of forest land proposed to be diverted in favour of Sainik Welfare department for the construction of ECHS Polyclinic building in Mandi District falls within jurisdiction of ward Jamsai, in Nagar Panchayat Sarkaghat.
5		0-0-72 hectares of forest land proposed to be diverted in favour of Horticulture department for the construction of building in Mandi District falls within jurisdiction of ward Kalas, in Nagar Panchayat Sarkaghat.
1	Balh	0.11 hectares of forest land proposed to be diverted in favour of I&PH department for the construction of Sewerage Scheme in Mandi District falls within jurisdiction of ward Rewalsar, in Nagar Panchayat Rewalsar.

2		0.10 hectares of forest land proposed to be diverted in favour of I&PH department for the construction of Sewerage Scheme in Mandi District falls within jurisdiction of Dhar village, in Tehsil Balh.
3		0.592 hectares of forest land proposed to be diverted in favour of I&PH department for the construction of Sewerage Scheme in Mandi District falls within jurisdiction of Reur village, in Tehsil Balh.
4		0.104 hectares of forest land proposed to be diverted in favour of I&PH department for the construction of Sewerage Scheme in Mandi District falls within jurisdiction of Garlouni village, in Tehsil Balh.
1	Sundernagar	4-13-02 bighas of forest land proposed to be diverted in favour of Manimahesh Enterprises for the construction of 0.40 MW Hydro Project in Mandi District falls within jurisdiction of Beglidhar village, in Tehsil Nihri.
2		4-13-02 bighas of forest land proposed to be diverted in favour of Manimahesh Enterprises for the construction of 0.40 MW Hydro Project in Mandi District falls within jurisdiction of DPF Beglidhar village, in Tehsil Nihri.
3		4-16-19 bighas of forest land proposed to be diverted in favour of Manimahesh Enterprises for the construction of 0.40 MW Hydro Project in Mandi District falls within jurisdiction of Kuthachi village, in Tehsil Nihri.
1	Sadar	0.0810 hectare of forest land proposed to be diverted in favour of OMEL Energy Engineering Services for the construction of Barway SHP 700 KW in Mandi District falls within jurisdiction of Ropa and DPF Bhuthi villages, in Tehsil Aut.
2		5 bighas of forest land proposed to be diverted in favour of Education department for the construction of Government Senior Secondary School, Thalout building and Playground in Mandi District falls within jurisdiction of Thalout village, in Tehsil Aut.

The detailed discussion and scrutiny of the proposal and documents placed on record revealed that no claim under FRA 2006 against the above said proposals have been received within stipulated period. The required documents which include certificate of FRC, Gram Sabha SDLC are enclosed with each proposal. Therefore, under the prevailing conditions the District Level Committee recommends for the issuance of FRA certificate for above proposals.

W. K.
Deputy Commissioner,
Mandi District, Mandi.

FORM II
(for projects other than linear projects)
Government Of Himachal Pradesh
Office of the District Collector, Mandi

No. MND/SR/LRC/2015-

Dated Mandi, the 15/12/2016 2016

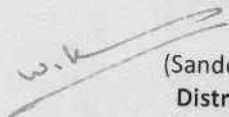
TO WHOSOEVER IT MAY CONCERN

In compliance of the Ministry of Environment and Forests (MoEF), Government of India's letter No. 11-9/98-FC(pt) dated 3rd August, 2009 wherein the MoEF issued guidelines on submission of evidences for having initiated and completed the process of settlement of rights under the Scheduled Tribes and Other Traditional Forest Dwellers (Recognition of Forest Rights) Act, 2006 ('FRA', for short) on the forest land proposed to be diverted for non-forest purposes, it is certified that 4-13-02 bighas of forest land proposed to be diverted in favour of Manimahesh Enterprises for the construction of 0.40 MW Hydro Project in Mandi District falls within jurisdiction of DPF Beglidhar village, in Tehsil Nihri.

It is further certified that:

- (a) The complete process of identification and settlement of rights under the FRA has been carried out for the entire 4-13-02 bighas of forest land proposed for diversion. A copy of records of all consultations and meetings of the Forest Rights Committee(s), Gram Sabha(s), Sub-Division Level Committee(s) and the District Level Committee are enclosed as annexure I to V.
- (b) The proposal of such diversion (with full details of the project and its implications, in vernacular/local language) have been placed before each concerned Gram Sabha of forest Dwellers under the FRA.
- (c) The each of concerned Gram Sabha (s), has certified that all formalities/ processes under the FRA has been carried out, and They have given their consent to the proposed Diversion and the compensation and ameliorative measures, if any, having understood the purpose and details of proposed diversion. Copies of certificates issued by Gram Sabhas of said Tehsils are enclosed as annexure V.
- (d) The discussion and decision on such proposals had taken place only when there is quorum of minimum 50% of the members of each Gram Sabha present.
- (e) There is no PTG and PAC in the jurisdiction of Mandi District.
- (f) The Rights of the Primitive Tribal Groups and Pre-Agricultural Communities, where applicable has been specifically safeguarded as per section 3(1)(e) of the FRA.

Encl: As above.


(Sandeep Kadam, IAS)
District Collector,
Mandi Distt. Mandi

FORM II
(for projects other than linear projects)
Government Of Himachal Pradesh
Office of the District Collector, Mandi

No. MND/SR/LRC/2015-

Dated Mandi, the 15/12/2016 2016


TO WHOSOEVER IT MAY CONCERN

In compliance of the Ministry of Environment and Forests (MoEF), Government of India's letter No. 11-9/98-FC(pt) dated 3rd August, 2009 wherein the MoEF issued guidelines on submission of evidences for having initiated and completed the process of settlement of rights under the Scheduled Tribes and Other Traditional Forest Dwellers (Recognition of Forest Rights) Act, 2006 ('FRA', for short) on the forest land proposed to be diverted for non-forest purposes, it is certified that **4-13-02 bighas** of forest land proposed to be diverted in favour of **Manimahesh Enterprises for the construction of 0.40 MW Hydro Project** in Mandi District falls within jurisdiction of Beglidhar village, in Tehsil Nihri.

It is further certified that:

- (a) The complete process of identification and settlement of rights under the FRA has been carried out for the **entire 4-13-02 bighas** of forest land proposed for diversion. A copy of records of all consultations and meetings of the Forest Rights Committee(s), Gram Sabha(s), Sub-Division Level Committee(s) and the District Level Committee are enclosed as annexure I to V.
- (b) The proposal of such diversion (with full details of the project and its implications, in vernacular/local language) have been placed before each concerned Gram Sabha of forest Dwellers under the FRA.
- (c) The each of concerned Gram Sabha (s), has certified that all formalities/ processes under the FRA has been carried out, and They have given their consent to the proposed Diversion and the compensation and ameliorative measures, if any, having understood the purpose and details of proposed diversion. Copies of certificates issued by Gram Sabhas of said Tehsils are enclosed as annexure V.
- (d) The discussion and decision on such proposals had taken place only when there is quorum of minimum 50% of the members of each Gram Sabha present.
- (e) There is no PTG and PAC in the jurisdiction of Mandi District.
- (f) The Rights of the Primitive Tribal Groups and Pre-Agricultural Communities, where applicable has been specifically safeguarded as per section 3(1)(e) of the FRA.

Encl: As above.


(Sandeep Kadam, IAS)
District Collector,
Mandi Distt. Mandi

OFFICE OF THE SDO (CIVIL), SUNDERNAGAR, DISTRICT MANDI (H.P)

Proceeding of the meeting of the Sub Division Level Committee constituted under Schedule Tribe & Other Traditional Forest Dwellers (Recognition of Rights) Act.(FRA), 2006.

A meeting of the Sub Division Level Committee of Sundernagar, Sub-Division constituted under FRA, 2006 was held under the chairmanship/ Chairpersonship of Sh. Rajiv Kumar, HPAS SDO (Civil), Sundernagar on 08/09/2016 at Sundernagar in which the application (s) of the applicant (s) of **Begalidhar Muhal Sabha**, claiming rights in FRC **Begalidhar** Forest Area (s) under FRA, 2006 Duly processed and recommended by **Begalidhar** Gram Sabha, were discussed to consider the same for recommendation to the District Level Committee.

After scrutiny of the documents and detailed discussions, the claims of the following applicants were found to be in order an recommended for permission to the District Level Committee.

Sr. No.	Name of the Applicants	Name of Forest,	Detail of Forest Right
.....	NIL.....	NIL.....	NIL.....
.....	NIL.....	NIL.....	NIL.....

Claims of the following applicants were not found in order and hence rejected:-

Sr. No.	Name of the Applicants	Name of Forest,	Detail of Forest Right
.....	NIL.....	NIL.....	NIL.....
.....	NIL.....	NIL.....	NIL.....

As Informed, no application was received claiming rights in **Begalidhar** Forest area.

It was suggested and unanimously approved by the member of committee that the community rights of the forest dwellers of each of the muhals as expressed and recorded in Naksha Bartan and Wazid-ul-Arz prepared during revenue settlement and the Forest Settlement Report of the Forest Department should be recommended under section 6 (3) of the Act for final approval by the District Level Committee. The enjoyment of community rights which are overlapping shall continue to be concurrent by respective Muhals and the maps maintained by the Forest Department showing existing legal boundaries of reserve forests, protected forests, National Parks and Sanctuaries, as the case may be, shall be considered to be community forest resource maps in respect of each Muhal Hence, SDLC recommends such community rights for approval by the District Level Committee.

Place: Sundernagar
Dated:08/09/2016

SDO (Civil)- Cum-chairmanship/ Chairpersonship
SDLC, Sundernagar, District Mandi (H.P.)

OFFICE OF THE SDO (CIVIL), SUNDERNAGAR, DISTRICT MANDI (H.P)

Proceeding of the meeting of the Sub Division Level Committee constituted under Schedule Tribe & Other Traditional Forest Dwellers (Recognition of Rights) Act.(FRA), 2006.

A meeting of the Sub Division Level Committee of Sundernagar, Sub-Division constituted under FRA, 2006 was held under the chairmanship/ Chairpersonship of Sh. Rajiv Kumar, HPAS SDO (Civil), Sundernagar on 08/09/2016 at Sundernagar in which the application (s) of the applicant (s) of **DPF Begalidhar Muhal Sabha**, claiming rights in FRC **DPF Begalidhar** Forest Area (s) under FRA, 2006 Duly processed and recommended by **DPF Begalidhar** Gram Sabha, were discussed to consider the same for recommendation to the District Level Committee.

After scrutiny of the documents and detailed discussions, the claims of the following applicants were found to be in order and recommended for permission to the District Level Committee.

Sr. No.	Name of the Applicants	Name of Forest,	Detail of Forest Right
.....	NIL.....	NIL.....	NIL.....
.....	NIL.....	NIL.....	NIL.....

Claims of the following applicants were not found in order and hence rejected:-

Sr. No.	Name of the Applicants	Name of Forest,	Detail of Forest Right
.....	NIL.....	NIL.....	NIL.....
.....	NIL.....	NIL.....	NIL.....

As Informed, no application was received claiming rights in **DPF Begalidhar** Forest area.

It was suggested and unanimously approved by the member of committee that the community rights of the forest dwellers of each of the muhals as expressed and recorded in Naksha Bartan and Wazid-ul-Arz prepared during revenue settlement and the Forest Settlement Report of the Forest Department should be recommended under section 6 (3) of the Act for final approval by the District Level Committee. The enjoyment of community rights which are overlapping shall continue to be concurrent by respective Muhals and the maps maintained by the Forest Department showing existing legal boundaries of reserve forests, protected forests, National Parks and Sanctuaries, as the case may be, shall be considered to be community forest resource maps in respect of each Muhal Hence, SDLC recommends such community rights for approval by the District Level Committee.

Place: Sundernagar
Dated:08/09/2016

SDO (Civil)- Cum-chairmanship/ Chairpersonship
SDLC, Sundernagar, District Mandi (H.P.)

Annex

अनुसूचित जन जाति व अन्य परंपरागत वन निवासी वन अधिकारों की मान्यता अधिनियम 2006
वन अधिकार समिति

मुहाल सभा का नाम कोशीया
ग्राम पंचायत का नाम कोशीया
मुहाल सभा सदस्य संख्या 13
उपस्थित सदस्य संख्या 9

प्रतिलिपि प्रस्ताव

दिनांक 4-5-14

प्रस्ताव संख्या 1

मुहाल सभा कोशीया की बैठक आज दिनांक 4-5-14 को 2 बजे कोशीया में की गई व उपरोक्त मुहाल सभा की गणपूर्ति निम्न प्रकार मुहाल के अनुसूचित जनजाति व अन्य परंपरागत वन निवासी (वन अधिकारों की मान्यता) अधिनियम 2006 के वन अधिकार समिति की सिफारिश के उपरान्त हुए। गावसमितियों के आवेदन पर चर्चा की गई। वन प्रस्ताव वस्तावजा के अध्वनन तथा उक्त पर विस्तृत चर्चा के उपरान्त निम्न प्रकार से कार्यवाही की गई-

कोशीया
ग्राम
कोशीया
को प्रस्तावों के साथ

कुल प्राप्त आवेदन:-

सही दावों का दौरा:-

कम संख्या	पात्र गांव वासी का नाम	जंगल का नाम	वन-अधिकार
	<u>NA</u>	<u>NA</u>	<u>NA</u>

तदनुसार यह मुहाल सभा इस दावे/ इन दावों को पारित करते हुए इस उल-खण्ड की समिति को उपरोक्त में से निम्नलिखित पात्रों का दादा नियमानुसार सही नहीं पाया गया-

कम संख्या	पात्र गांव वासी का नाम
	<u>NA</u>

तदनुसार मुहाल सभा इस दावे/ इन दावों को निरस्त करने की सिफारिश करती है। इस मुहाल सभा की वन अधिकार समिति से प्राप्त सूचना के अनुसार मुहाल कोशीया में कोई भी दादा प्राप्त नहीं हुआ। वन अधिकार समिति के प्रस्ताव के अनुसार वनदावरत के दौरान तैयार की गई काजिप उल आर्ज नकर वन दादा-रत समिति परिषद सामुदायिक वनाधिकारों एवं सामुदायिक वन संसाधन के अधिकारों की सही पाया गया एवं उक्त दावों के दावों को स्वीकृत किया गया। वन संसाधनों के मानचित्र एवं परंपरागत सीमाएं वन विभाग के अभिलेख के अनुसार ही तैयार की गईं।

स्थान कोशीया
दिनांक 4-5-14

पंचायत कोशीया
Secretary
ग्राम कोशीया
Dev. Block Gohar, Mandi (H.)

अनुसूचित जन जाति व अन्य परम्परागत वन निवासी वन अधिकारी की मान्यता अधिनियम, 2006
वन अधिकार समिति

मुहाल सभा का नाम... **केगली (DPF केगली)**
ग्राम पंचायत का नाम... **केगली**
मुहाल सभा सदस्य संख्या... **10**
उपस्थित सदस्य संख्या... **9**

इतिरिक्त प्रस्ताव

दिनांक **4-5-14**

प्रस्ताव संख्या **1**

मुहाल सभा **केगली** की बैठक आज दिनांक **4-5-14** को **2** बजे **लोग** **केगली** में श्री **केगली** की अध्यक्षता में की गई व उपरोक्त मुहाल सभा की सम्पुर्ण निम्न प्रकार मुहाल के अनुसूचित जनजाति व अन्य परम्परागत वन निवासी (वन अधिकारी की मान्यता) अधिनियम 2006 की वन अधिकार समिति को सिफारिश के उपरान्त हुए। गांववासियों के आवंटन पर चर्चा की गई। वन प्रस्ताव वस्तुतः के अधिनियम तथा उस पर विस्तृत चर्चा के उपरान्त निम्न प्रकार से कार्यवाही की गई:

केगली में
केगली
केगली
के प्रस्तावों के साथ

कुल प्राप्त आवंटन:-

सही दावों का ब्यौता:-

क्रम संख्या	पात्र गांव वासी के नाम	जंगल का नाम	वन-अधिकारी
	Nic	MA	MA

तदनुसार यह मुहाल सभा इस दावे/ इन दावों को पारित करते हुए इस उप-खण्ड की समिति को उपरोक्त में से निम्नलिखित पात्रों का दावा नियमानुसार सही नहीं पाया गया:-

क्रम संख्या	पात्र गांव वासी के नाम
	MA

तदनुसार मुहाल सभा इस दावे/ इन दावों को निरस्त करने की सिफारिश करती है। इस मुहाल सभा की वन अधिकार समिति से प्राप्त सूचना के अनुसार मुहाल **DPF केगली** में कोई भी वन अधिकार समिति के प्रस्ताव के अनुसार बन्दावरत के दौरान तैयार की गई बांजिय उल अर्ज नकल कथित सामुदायिक वनाधिकारी एवं सामुदायिक वन संसाधन के अधिकारी को सही पाया गया एवं उक्त दावा को स्वीकार किया गया। वन संसाधनों के मानचित्र एवं परंपरागत सीमाएं वन विभाग के अभिलेख के अनुसार ही

पंचायत
मुहाल
मान **Secretary**
Kevali Panchayat, Kitalbachi
Kevali, Mandu (C)

स्थान **केगली**
दिनांक **4-5-14**

अनुसूचित जनजाति और अन्य परम्परागत वन निवासी (वन अधिकारों की मान्यता) अधिनियम, 2006
 ग्राम सभा..... कोगली पार
 विकास खण्ड गोहा जिला अरुण (हि0प्र0)

गणपूर्ति..... 9/13
 प्रतिलिपि प्रस्ताव

दिनांक 6-4-16

प्रस्ताव संख्या 2

विषय..... श्री. ग. ली. पार ए. ट. प्रोजेक्ट विभाग/संस्था को 0.40 MW के
हस्तांतरण बिहरी में हाइड्रो प्रोजेक्ट के निर्माण हेतु कोगली पार
 जंगल/वन क्षेत्र में प्रस्तावित 4-13-02 बीघा हैक्टेयर वन भूमि के
 उपयोग की मंजूरी के लिए सहमति प्रदान करने हेतु।

ग्राम सभा..... कोगली पार की बैठक आज दिनांक 6-4-16 को कोगली में सुबह
11 बजे ग्राम सभा में श्री. ग. ली. पार ए. ट. प्रोजेक्ट विभाग/संस्था को 0.40 MW के हाइड्रो प्रोजेक्ट
 के निर्माण हेतु कोगली पार जंगल/वन क्षेत्र में प्रस्तावित
4-13-02 बीघा हैक्टेयर वन भूमि के उपयोग की मंजूरी के लिए सहमति प्रदान करने
 पर चर्चा की गई।

सभी ग्रामवासियों ने संबंधित वन भूमि के प्रस्तावित कार्य हेतु उपयोग के उद्देश्यों को पूरी तरह
 समझने के बाद सर्वसमिति से यह निर्णय लिया कि यह ग्राम सभा उपरोक्त प्रस्ताव के लिए वन
 भूमि दिये जाने पर सहमत है।

ग्राम सभा की इस बैठक में अनुसूचित जनजाति और अन्य परम्परागत वन निवासी (वन अधिकारों की मान्यता) अधिनियम, 2006 के अन्तर्गत वन अधिकारों के दावों पर निपटारे पर भी चर्चा की गई
 तथा सर्व सम्मति से यह पारित किया गया है कि उपरोक्त अधिनियम के अन्तर्गत अधिकारों के दावों के निपटारे सम्बन्धित सारी प्रक्रिया पूरी की जा रही है/कर ली गई है तथा प्रस्तावित 4-13-02 बीघा
 हैक्टेयर भूमि को 0.40 MW के हाइड्रो प्रोजेक्ट निर्माण हेतु उपयोग के लिए ग्राम सभा
कोगली पार की सहमति दी जाती है।

स्थान..... कोगली
 दिनांक 6-4-16

Kumar
 अधिकृत हस्ताक्षरकर्ता
 Gram Panchayat Kutahachi
 Gram Simi, Block Gohar, Dist. P.

अनुसूचित जनजाति और अन्य परम्परागत वन निवासी (वन अधिकारों की मान्यता) अधिनियम, 2006
 ग्राम सभा बोगलीवाड़ा (D.P.F. बोगलीवाड़ा)
 विकास खण्ड गोहा जिला भरौली (हि0प्र0)

गणपूर्ति 9/13 प्रतिलिपि प्रस्ताव दिनांक 6-4-16

प्रस्ताव संख्या 2

विषय प्रवी जेडि एर प्राइज विभाग/संस्था को 0.40 MW के हाइड्रो प्रोजेक्ट
 के निर्माण हेतु D.P.F. बोगलीवाड़ा
 जंगल/वन क्षेत्र में प्रस्तावित 04-13-02 बीघा हैक्टेयर वन भूमि के
 उपयोग की मजूरी के लिए सहमति प्रदान करने हेतु।

ग्राम सभा बोगलीवाड़ा की बैठक आज दिनांक 6-4-16 को बोगली में सवे
11 बजे स्थान जिला जमीन जेडि एर प्राइज विभाग/संस्था को 0.40 MW के हाइड्रो प्रोजेक्ट
 के निर्माण हेतु D.P.F. बोगलीवाड़ा जंगल/वन क्षेत्र में प्रस्तावित
04-13-02 बीघा हैक्टेयर वन भूमि के उपयोग की मजूरी के लिए सहमति प्रदान करने
 पर चर्चा की गई।

सभी ग्रामवासियों ने संबंधित वन भूमि के प्रस्तावित कार्य हेतु उपयोग के उद्देश्यों को पूरी तरह
 समझने के बाद सर्वसमिति से यह निर्णय लिया कि यह ग्राम सभा उपरोक्त प्रस्ताव के लिए वन
 भूमि दिये जाने पर सहमत है।

ग्राम सभा की इस बैठक में अनुसूचित जनजाति और अन्य परम्परागत वन निवासी (वन अधिकारों की मान्यता) अधिनियम, 2006 के अन्तर्गत वन अधिकारों के दावों पर निपटारे पर भी चर्चा की गई
 तथा सर्व सम्मति से यह पारित किया गया है कि उपरोक्त अधिनियम के अन्तर्गत अधिकारों के दावों के निपटारे सम्बन्धित सारी प्रकिया पूरी की जा रही है/कर ली गई है तथा प्रस्तावित 04-13-02 बीघा
हैक्टेयर भूमि को 0.40 MW के हाइड्रो प्रोजेक्ट निर्माण हेतु उपयोग के लिए ग्राम सभा
बोगलीवाड़ा की सहमति दी जाती है।

स्थान बोगली
 दिनांक 6-4-16

Secretary
 अधिकृत हस्ताक्षर
 ग्राम सभा बोगलीवाड़ा (H.P.)

Proceeding of the meeting of the District Level Forest Rights Committee held under the Chairmanship of Deputy Commissioner, Mandi on 08.12.2016.

The following were present in the meeting:

- | | |
|--|------------------|
| 1. Addl. District Magistrate, Mandi | |
| 2. Sub Divisional Officer (C) Sadar | Member Secretary |
| 3. Sub Divisional Officer (C) Balh | |
| 4. Sub Divisional Officer (C) Karsog | |
| 5. Sub Divisional Officer (C) Padhar | |
| 6. Sub Divisional Officer (C) Dharampur | |
| 7. Sub Divisional Officer (C) Sundernagar | |
| 8. Divisional Forest Officer, Mandi | Member |
| 9. Divisional Forest Officer, Nachan | Member |
| 10. Divisional Forest Officer, Suket | Member |
| 11. Divisional Forest Officer, Karsog | Member |
| 12. Divisional Forest Officer, Jogindernagar | Member |
| 13. District Revenue Officer, Mandi | |
| 14. Tehsildar Jogindernagar | |
| 15. Sandeep, Nagar Panchayat Member, N.P Sarkaghat | Member |
| 16. Sant Ram Thakur, Zila Parishad Member, Balichowki | Member |
| 17. Pradeep Kumar, Zila Parishad Member, Ward No. 30 Behal | Member |

At the very outset the Chairman-cum Deputy Commissioner Mandi, welcomed all the participants. The Member Secretary with the permission of the Chair started the meeting.

Following proposal under FRA were put for discussion:-

Sr. No.	Sub Division	Name of Scheme
1	Sarkaghat	0-26-54 hectares of forest land proposed to be diverted in favour of Urban Development department for the construction of Solid Waste Management Project in Mandi District falls within jurisdiction of ward Bhalwan, in Nagar Panchayat Sarkaghat.
2		0-2-95 hectares of forest land proposed to be diverted in favour of Urban Development department for the construction of Muck Debris Project in Mandi District falls within jurisdiction of ward Jamsai, in Nagar Panchayat Sarkaghat.
3		0-5-57 hectares of forest land proposed to be diverted in favour of Ayurveda department for the construction of Ayurvedic Hospital building in Mandi District falls within jurisdiction of ward Jamsai, in Nagar Panchayat Sarkaghat.
4		0-23-37 hectares of forest land proposed to be diverted in favour of Sainik Welfare department for the construction of ECHS Polyclinic building in Mandi District falls within jurisdiction of ward Jamsai, in Nagar Panchayat Sarkaghat.
5		0-0-72 hectares of forest land proposed to be diverted in favour of Horticulture department for the construction of building in Mandi District falls within jurisdiction of ward Kalas, in Nagar Panchayat Sarkaghat.
1	Balh	0.11 hectares of forest land proposed to be diverted in favour of I&PH department for the construction of Sewerage Scheme in Mandi District falls within jurisdiction of ward Rewalsar, in Nagar Panchayat Rewalsar.

2		0.10 hectares of forest land proposed to be diverted in favour of I&PH department for the construction of Sewerage Scheme in Mandi District falls within jurisdiction of Dhar village, in Tehsil Balh.
3		0.592 hectares of forest land proposed to be diverted in favour of I&PH department for the construction of Sewerage Scheme in Mandi District falls within jurisdiction of Reur village, in Tehsil Balh.
4		0.104 hectares of forest land proposed to be diverted in favour of I&PH department for the construction of Sewerage Scheme in Mandi District falls within jurisdiction of Garlouni village, in Tehsil Balh.
1	Sundernagar	4-13-02 bighas of forest land proposed to be diverted in favour of Manimahesh Enterprises for the construction of 0.40 MW Hydro Project in Mandi District falls within jurisdiction of Beglidhar village, in Tehsil Nihri.
2		4-13-02 bighas of forest land proposed to be diverted in favour of Manimahesh Enterprises for the construction of 0.40 MW Hydro Project in Mandi District falls within jurisdiction of DPF Beglidhar village, in Tehsil Nihri.
3		4-16-19 bighas of forest land proposed to be diverted in favour of Manimahesh Enterprises for the construction of 0.40 MW Hydro Project in Mandi District falls within jurisdiction of Kuthachi village, in Tehsil Nihri.
1	Sadar	0.0810 hectare of forest land proposed to be diverted in favour of OMEL Energy Engineering Services for the construction of Barway SHP 700 KW in Mandi District falls within jurisdiction of Ropa and DPF Bhuthi villages, in Tehsil Aut.
2		5 bighas of forest land proposed to be diverted in favour of Education department for the construction of Government Senior Secondary School, Thalout building and Playground in Mandi District falls within jurisdiction of Thalout village, in Tehsil Aut.

The detailed discussion and scrutiny of the proposal and documents placed on record revealed that no claim under FRA 2006 against the above said proposals have been received within stipulated period. The required documents which include certificate of FRC, Gram Sabha SDLC are enclosed with each proposal. Therefore, under the prevailing conditions the District Level Committee recommends for the issuance of FRA certificate for above proposals.

W. A.

Deputy Commissioner,
Mandi District, Mandi.

Proceeding of the meeting of the District Level Forest Right Committee held under the Chairmanship of Deputy Commissioner, Mandi on 08.12.2016.

The following were present in the meeting:

1. Addl. District Magistrate, Mandi	
2. Sub Divisional Officer (C) Sadar	Member Secretary
3. Sub Divisional Officer (C) Balh	
4. Sub Divisional Officer (C) Karsog	
5. Sub Divisional Officer (C) Padhar	
6. Sub Divisional Officer (C) Dharampur	
7. Sub Divisional Officer (C) Sundernagar	
8. Divisional Forest Officer, Mandi	Member
9. Divisional Forest Officer, Nachan	Member
10. Divisional Forest Officer, Suket	Member
11. Divisional Forest Officer, Karsog	Member
12. Divisional Forest Officer, Jogindernagar	Member
13. District Revenue Officer, Mandi	
14. Tehsildar, Jogindernagar	
15. Sandeep, Nagar Panchayat Member, N.P Sarkaghat	Member
16. Sant Ram Thakur, Zila Parishad Member, Balichowki	Member
17. Pradeep Kumar, Zila Parishad Member, Ward No. 30 Behal	Member

At the very outset the Chairman-cum Deputy Commissioner Mandi, welcomed all the participants. The Member Secretary with the permission of the Chair started the meeting. Following proposal under FRA were put for discussion:-

Sr. No.	Sub Division	Name of Scheme
1	Karsog	30-11-13 bighas of forest land proposed to be diverted in favour of HPPWD department for the construction of road from Koti, Ashala, Gwalpur, Tharmani falls within the jurisdiction of Sarahan/598, DPF Makda/572, Shanog/597, DPF Naganal/592, DPF Shushan/574, Tharmani/575 villages in Karsog Tehsil.
2		66-07-04 bighas of forest land proposed to be diverted in favour of HPPWD department for the construction of road from Shushan, Gwalpur, Shakelar falls within the jurisdiction of Shushan/574, DPF Naganal/592, Gwala/591, DPF Tuman/593, DPF Jakhol/590 villages in Karsog Tehsil.
3		30-18-02 bighas of forest land proposed to be diverted in favour of HPPWD department for the construction of road from Kotlu to Porla falls within the jurisdiction of Narahan/561, Kotlu/566, DPF Kandlu/563 villages in Karsog Tehsil.
1	Gohar	46-00-12 bighas of forest land proposed to be diverted in favour of HPPWD department for the construction of Thach to Kashoud road falls within the jurisdiction of DPF Faujar village in Balichowki Tehsil.
2		116-16-18 bighas of forest land proposed to be diverted in favour of HPPWD department for the construction of Patikari Bhara Shill Kashimidhar road falls within the jurisdiction of Drunu, Shilh, Khavleeh, Shava, Nandhal,

	Dagail, Thach, Kalthani and Khanwachi villages in Thunag Tehsil
3	32-00-18 bighas of forest land proposed to be diverted in favour of HPPWD department for the construction of Paindapani to Gattu road falls within the jurisdiction of DPF Chatri, Lassi, Chathinal, Nadaun and Karganoo villages in Thunag Tehsil.
4	20-07-12 bighas of forest land proposed to be diverted in favour of HPPWD department for the construction of Gattu to Jhared road falls within the jurisdiction of Karganoo, Halchahal and Thua villages in Thunag Tehsil.
5	08-09-12 bighas of forest land proposed to be diverted in favour of HPPWD department for the construction of Chatri to Paindapani road falls within the jurisdiction of Chatri and Dhamag villages in Thunag Tehsil.
6	0.30 hectare of forest land proposed to be diverted in favour of HPPWD department for the construction of Thata to Katwanu road falls within the jurisdiction of Okhali village in Thunag Tehsil.
7	0.20 hectare of forest land proposed to be diverted in favour of HPPWD department for the construction of Thata to Katwanu road falls within the jurisdiction of Bhekhali village in Thunag Tehsil.
8	0.90 hectare of forest land proposed to be diverted in favour of HPPWD department for the construction of Thata to Katwanu road falls within the jurisdiction of Thatta village in Thunag Tehsil.
9	0.80 hectare of forest land proposed to be diverted in favour of HPPWD department for the construction of Thata to Katwanu road falls within the jurisdiction of Katwanu village in Thunag Tehsil.
10	0.58 hectare of forest land proposed to be diverted in favour of HPPWD department for the construction of Thata to Katwanu road falls within the jurisdiction of Samalwas village in Thunag Tehsil.
11	5-19-11 hectare of forest land proposed to be diverted in favour of HPPWD department for the construction of Mathyani Dhar to Nalwagi road falls within the jurisdiction of Nalwagi village in Thunag Tehsil.
12	01-13-06 hectare of forest land proposed to be diverted in favour of HPPWD department for the construction of Mathyani Dhar to Nalwagi road falls within the jurisdiction of Awarli Kareri village in Thunag Tehsil.
13	29-19-15 hectare of forest land proposed to be diverted in favour of HPPWD department for the construction of Mathyani Dhar to Nalwagi road falls within the jurisdiction of Parli Kareri village in Thunag Tehsil.
14	7-8-14 hectare of forest land proposed to be diverted in favour of HPPWD department for the construction of Mathyani Dhar to Nalwagi road falls within the jurisdiction of Karthach village in Thunag Tehsil.
15	14-4-17 hectare of forest land proposed to be diverted in favour of HPPWD department for the construction of Mathyani Dhar to Nalwagi road falls within the jurisdiction of Muraha village in Thunag Tehsil.
16	0.38 hectare of forest land proposed to be diverted in favour of HPPWD department for the construction of Shankerdehra to Raigarh road falls within the jurisdiction of DPF Thanti village in Thunag Tehsil.
17	0.22 hectare of forest land proposed to be diverted in favour of HPPWD department for the construction of Shankerdehra to Raigarh road falls within the jurisdiction of DPF Dhawara village in Thunag Tehsil.
18	1.31 hectare of forest land proposed to be diverted in favour of HPPWD department for the construction of Shankerdehra to Raigarh road falls within the jurisdiction of DPF Dhadwar village in Thunag Tehsil.

		jurisdiction of Sarcha village in Pangna Sub Tehsil
		6.60 hectare of forest land proposed to be diverted in favour of HPPWD department for the construction of Pangna Manjhagan road falls within the jurisdiction of Pressi village in Pangna Sub Tehsil.
6		6.60 hectare of forest land proposed to be diverted in favour of HPPWD department for the construction of Pangna Manjhagan road falls within the jurisdiction of Majhangan village in Pangna Sub Tehsil.
7		6.60 hectare of forest land proposed to be diverted in favour of HPPWD department for the construction of Pangna Manjhagan road falls within the jurisdiction of Mehap village in Pangna Sub Tehsil.
8		6.60 hectare of forest land proposed to be diverted in favour of HPPWD department for the construction of Pangna Manjhagan road falls within the jurisdiction of Ghad Katyana village in Pangna Sub Tehsil.
9		0.23 hectare of forest land proposed to be diverted in favour of HPPWD department for the construction of Gadabag Nallah to Barnog road falls within the jurisdiction of DPF Bada Gadaun village in Pangna Sub Tehsil.
10		3.38 hectare of forest land proposed to be diverted in favour of HPPWD department for the construction of Gadabag Nallah to Barnog road falls within the jurisdiction of DPF Shivshankar village in Pangna Sub Tehsil.
		4-13-04 bighas of forest land proposed to be diverted in favour of Karsog Valley Hydro Project the construction road falls within the jurisdiction of DPF Karangal village in Tehsil Sundernagar, Distt.Mandi H.P.
1	Sadar	0.8343 hectare of forest land proposed to be diverted in favour of NHAI department for the construction of four lane road falls within the jurisdiction of Bharon village in Tehsil Sadar,Distt.Mandi H.P.
2		2.6234 hectare of forest land proposed to be diverted in favour of NHAI department for the construction of four lane road falls within the jurisdiction of Duddar village in Tehsil Sadar,Distt.Mandi H.P.
3		0.7796 hectare of forest land proposed to be diverted in favour of NHAI department for the construction of four lane road falls within the jurisdiction of Chadyana village in Tehsil Sadar,Distt.Mandi H.P.
4		3.0339 hectare of forest land proposed to be diverted in favour of NHAI department for the construction of four lane road falls within the jurisdiction of Shila Kipper village in Tehsil Sadar,Distt.Mandi H.P.
5		0.9322 hectare of forest land proposed to be diverted in favour of NHAI department for the construction of four lane road falls within the jurisdiction of Ayala village in Tehsil Sadar,Distt.Mandi H.P.
6		2.4536 hectare of forest land proposed to be diverted in favour of NHAI department for the construction of four lane road falls within the jurisdiction of Sayogi village in Tehsil Sadar,Distt.Mandi H.P.
7		0.1901 hectare of forest land proposed to be diverted in favour of NHAI department for the construction of four lane road falls within the jurisdiction of Dahaundi village in Tehsil Sadar,Distt.Mandi H.P.
8		7.5938 hectare of forest land proposed to be diverted in favour of NHAI department for the construction of four lane road falls within the jurisdiction of Ubba village in Tehsil Sadar,Distt.Mandi H.P.
9		3.8473 hectare of forest land proposed to be diverted in favour of NHAI department for the construction of four lane road falls within the jurisdiction of Hataun village in Tehsil Sadar,Distt.Mandi H.P.
10		1.6159 hectare of forest land proposed to be diverted in favour of NHAI

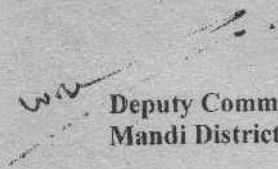
1	Balh	06-09-02 bighas of forest land proposed to be diverted in favour of HPPWD department for the construction of Tamroh-Chauntra-Dadoh-Dhaban road falls within the jurisdiction of Dadoh village in Balh Tehsil.
1	Dharampur	0-21-02 hectare of forest land proposed to be diverted in favour of HPPWD department for the construction of link road Sihan to Kumharda falls within the jurisdiction of Sihan village in Dharampur Tehsil.
2		0-21-02 hectare of forest land proposed to be diverted in favour of HPPWD department for the construction of link road Sihan to Kumharda falls within the jurisdiction of Kulhan village in Dharampur Tehsil.
3		0-70-07 hectare of forest land proposed to be diverted in favour of HPPWD department for the construction of road Kun to Kamlah falls within the jurisdiction of Torkhola village in Dharampur Tehsil.
4		0-25-17 hectare of forest land proposed to be diverted in favour of HPPWD department for the construction of road Kun to Kamlah falls within the jurisdiction of Koon village in Dharampur Tehsil.
5		1-10-72 hectare of forest land proposed to be diverted in favour of HPPWD department for the construction of road Kun to Kamlah falls within the jurisdiction of Jared village in Dharampur Tehsil.
6		0-60-13 hectare of forest land proposed to be diverted in favour of HPPWD department for the construction of road Kun to Kamlah falls within the jurisdiction of Majhyar village in Dharampur Tehsil.
7		0-14-45 hectare of forest land proposed to be diverted in favour of HPPWD department for the construction of road Kun to Kamlah falls within the jurisdiction of Kamlah village in Dharampur Tehsil.
8		0-36-83 hectare of forest land proposed to be diverted in favour of HPPWD department for the construction of link road Kolar to Lambar falls within the jurisdiction of Torkhola village in Dharampur Tehsil.
9		00-35-73 hectare of forest land proposed to be diverted in favour of HPPWD department for the construction of Bharari to Kot & Godhal road falls within the jurisdiction of Kot Gadohal village in Dharampur Tehsil.
10		00-50-98 hectare of forest land proposed to be diverted in favour of HPPWD department for the construction of Tauri Nalha to Parchu via Bheri road falls within the jurisdiction of Bheri village in Dharampur Tehsil.
11		00-30-58 hectare of forest land proposed to be diverted in favour of HPPWD department for the construction of Tauri Nalha to Parchu via Bheri road falls within the jurisdiction of Sajouri village in Dharampur Tehsil.
12		00-08-21 hectare of forest land proposed to be diverted in favour of HPPWD department for the construction of Tauri Nalha to Parchu via Bheri road falls within the jurisdiction of Parchu village in Dharampur Tehsil.
1	Sundernagar	6.60 hectare of forest land proposed to be diverted in favour of HPPWD department for the construction of Pangna Manjhagan road falls within the jurisdiction of Ghaindal village in Pangna Sub Tehsil.
2		6.60 hectare of forest land proposed to be diverted in favour of HPPWD department for the construction of Pangna Manjhagan road falls within the jurisdiction of Ukari village in Pangna Sub Tehsil.
3		6.60 hectare of forest land proposed to be diverted in favour of HPPWD department for the construction of Pangna Manjhagan road falls within the jurisdiction of Fegal village in Pangna Sub Tehsil.
4		6.60 hectare of forest land proposed to be diverted in favour of HPPWD department for the construction of Pangna Manjhagan road falls within the

	department for the construction of four lane road falls within the jurisdiction of Bhavas village in Tehsil Sadar, Distt. Mandi H.P.
11	2.2696 hectare of forest land proposed to be diverted in favour of NHAI department for the construction of four lane road falls within the jurisdiction of Hanogi village in Tehsil Aut, Distt. Mandi H.P.
12	1.8090 hectare of forest land proposed to be diverted in favour of NHAI department for the construction of four lane road falls within the jurisdiction of Rehukaldhar village in Tehsil Sadar, Distt. Mandi H.P.
13	0.5620 hectare of forest land proposed to be diverted in favour of NHAI department for the construction of four lane road falls within the jurisdiction of Khini village in Tehsil Aut, Distt. Mandi H.P.
14	2.3863 hectare of forest land proposed to be diverted in favour of NHAI department for the construction of four lane road falls within the jurisdiction of Thalot village in Tehsil Aut, Distt. Mandi H.P.
15	2.5392 hectare of forest land proposed to be diverted in favour of NHAI department for the construction of four lane road falls within the jurisdiction of Aut village in Tehsil Aut, Distt. Mandi H.P.
16	4.6940 hectare of forest land proposed to be diverted in favour of NHAI department for the construction of four lane road falls within the jurisdiction of DPF Naudoghari village in Tehsil Aut, Distt. Mandi H.P.
17	0.5177 hectare of forest land proposed to be diverted in favour of NHAI department for the construction of four lane road falls within the jurisdiction of Takoli village in Tehsil Aut, Distt. Mandi H.P.
18	2.79.05 hectare of forest land proposed to be diverted in favour of NHAI department for the construction of four lane road falls within the jurisdiction of Nagwain village in Tehsil Aut, Distt. Mandi H.P.
19	0.5526 hectare of forest land proposed to be diverted in favour of NHAI department for the construction of four lane road falls within the jurisdiction of Bata village in Tehsil Sadar, Distt. Mandi H.P.
20	5.6015 hectare of forest land proposed to be diverted in favour of NHAI department for the construction of four lane road falls within the jurisdiction of Shara village in Tehsil Aut, Distt. Mandi H.P.
21	2.2365 hectare of forest land proposed to be diverted in favour of NHAI department for the construction of four lane road falls within the jurisdiction of DPF Tarahan village in Tehsil Aut, Distt. Mandi H.P.
22	3.219 hectare of forest land proposed to be diverted in favour of NHAI department for the construction of four lane road falls within the jurisdiction of DPF Rohaj village in Tehsil Aut, Distt. Mandi H.P.
23	8.38 hectare of forest land proposed to be diverted in favour of Panchyati Raj department for the construction of link road Rut Saav to Banout falls within the jurisdiction of Ayala village in Tehsil Sadar, Distt. Mandi H.P.
24	0.9674 hectare of forest land proposed to be diverted in favour of HPPWD department for the construction of Pandoh to Sayog Road falls within the jurisdiction of Sayog village in Tehsil Sadar, Distt. Mandi H.P.

The detailed discussion and scrutiny of the proposal, and documents placed on record revealed that above proposals are for linear Projects. For linear projects MOEE Govt. of India has issued a clarification on dated 05-2-2013, wherein exemptions for the requirement of obtaining consent Gram Sabha (s) as stipulated in clause © read with clause (b), (c) and (f) in second para of Ministry of environment and forests letter

dated 03.8.2009, has been granted. These exemptions are granted with the condition that no rights of PTGs and PACs should be affected.

On this issue a meeting was held in this office on 29-05-2015 in which Conservator of Forest, Mandi, Addl. District Magistrate, Mandi, all Sub Divisional Officers (C) of Mandi District and all Tehsildars/Naib Tehsildars of Mandi District were present. It has been decided in the above meeting that if in a village there are no recognized PTG/PAC, then the requirement of the consent of Gram Sabha is not required for linear projects. All the Sub Divisional Officer (C) present in the meeting informed that there is no population PTG and PAC in their respective jurisdiction. Conservator of forest also endorsed the same. A list of PTG as obtained from the website of Ministry of Tribal Development of Government of India wherein the name of H.P. does not appear was also perused. Thus it was agreed by all that in Mandi District there is no recorded population of PTG/PAC, hence the issue of their rights does not arise at all. Further Commissioner (Tribal Development), Himachal Pradesh vide his letter No. TBD.F(TDM)1-1/2007-XXIII dated 17-07-2015 has informed that no Particularly Vulnerable Tribal Group (PVTG) exists in the State. Thus for above linear projects DLC recommends the issuance for FRA Certificates in the light of Guidelines given in letter No. F.No.11-9/98-FC (pt) dated 05-02-2013.


Deputy Commissioner,
Mandi District, Mandi.

