

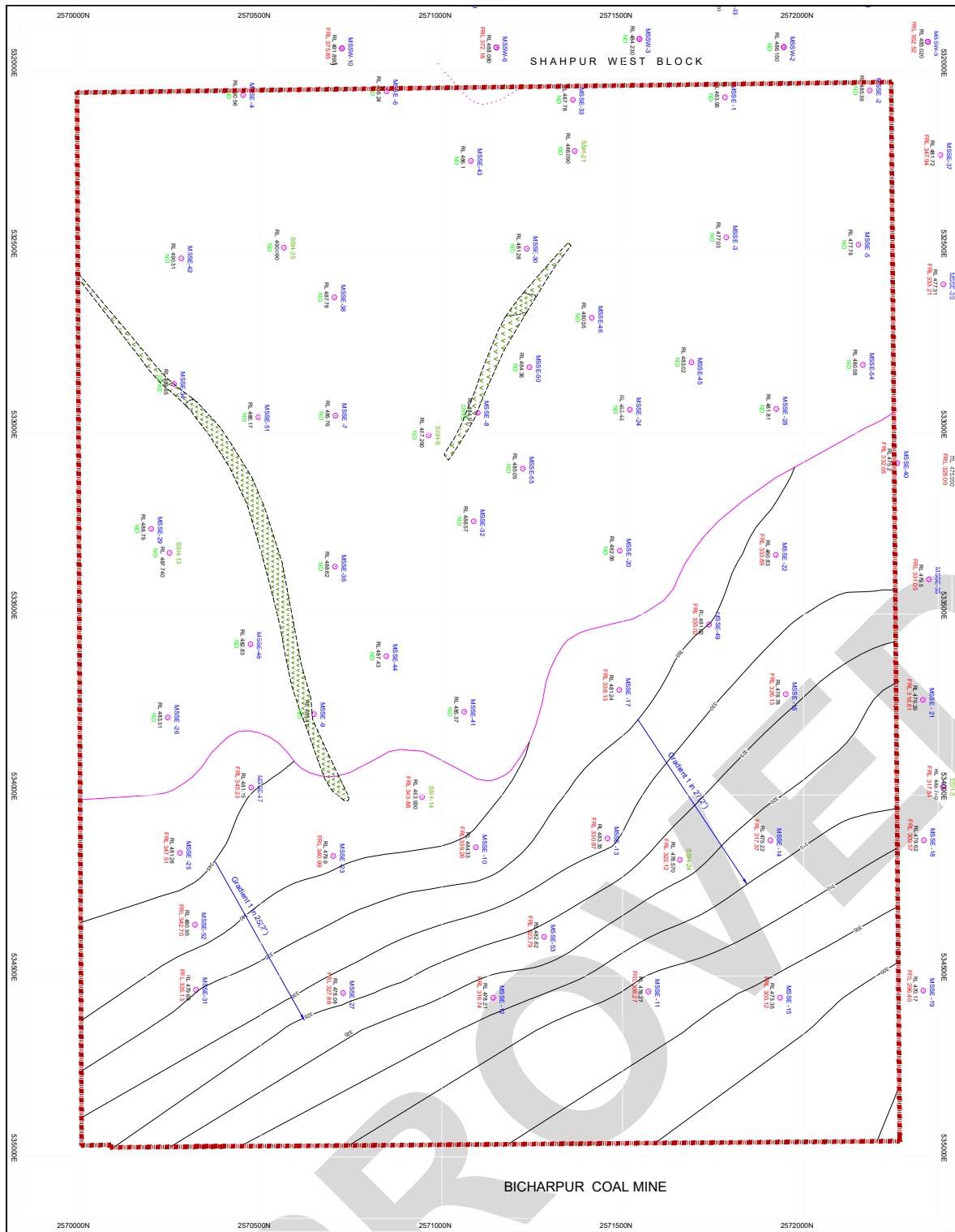
Plan / Plate 10B6

PLATE-10B5
FLOOR CONTOUR OF SEAM-IIIIL

**NOT AVAILABLE IN
THE GEOLOGICAL REPORT**

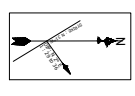
APPROVED

Plan / Plate 10B8



INDEX :-

Block / ML / PROJECT BOUNDARY	Red dashed line
MSB-38 BOREHOLE DRILLED BY M.E.C.L.	Blue circle with ID
MSB-39 BOREHOLE DRILLED BY G.S.I	Green circle with ID
FLOOR CONTOUR	Black line
DYKE	Blue line
SEAM DIGESTED BY DOLERITE DYKE	Green hatched area
NOB BOREHOLE NOT DRILLED BELOW	Red circle with ID
NOB SEAM NOT DEVELOPED	Red circle with ID
REDUCED LEVEL IN METERS	Red circle with ID
FLOOR REDUCED LEVEL IN METERS	Red circle with ID
SEAM NOT DEVELOPED LINE	Pink line



Source:
 PLATE NO. IIBB OF FLOOR CONTOUR PLAN OF SEAM IIBB OF SHAHPUR EAST BLOCK, SOHAGPUR COALFIELD, DISTRICT - SHAHPUR & UNARUA, MADHYA PRADESH, AS FURNISHED IN GEOLOGICAL REPORT prepared by MINERAL EXPLORATION CORPORATION LIMITED (on behalf of NMDC LTD) IN JUNE 2009

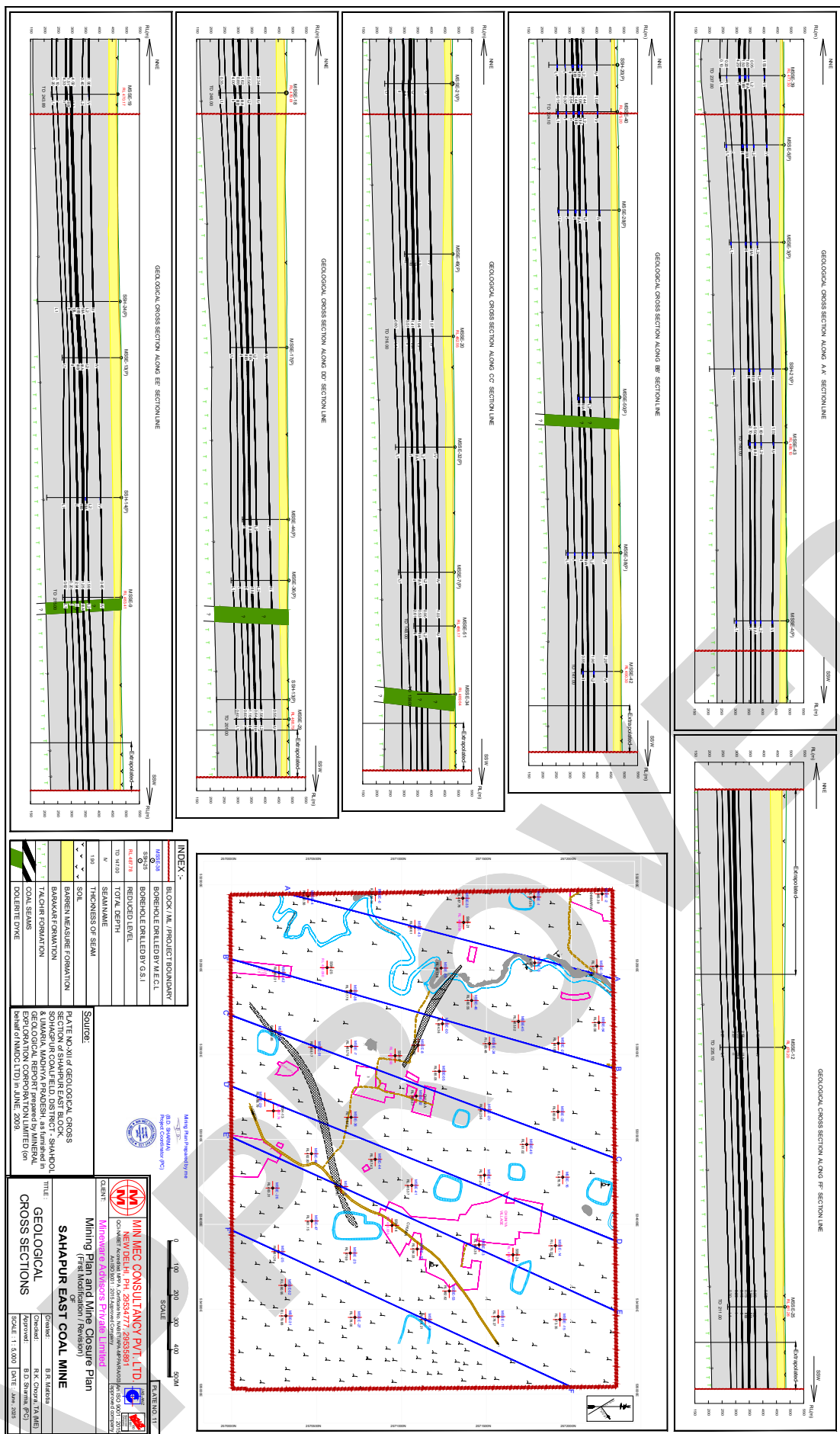
MINMEC CONSULTANCY PVT. LTD.
 NEW DELHI, PH: 26554777, 26555661
 CHANDER KUMAR, Managing Director, CHANDER SINGH, Project Director
 CLIENT: **M/S. MINERALS AND METALS CONSULTANTS LIMITED**
 Mining Plan and Mine Closure Plan (1st Modification) OF **SAHAPUR EAST COAL MINE**

TITLE: FLOOR CONTOUR PLAN OF SEAM IIBB	Drawn: B. S. Mishra
SCALE: 1 : 4000	Approved: B. S. Mishra, (M)
	DATE: June, 2025

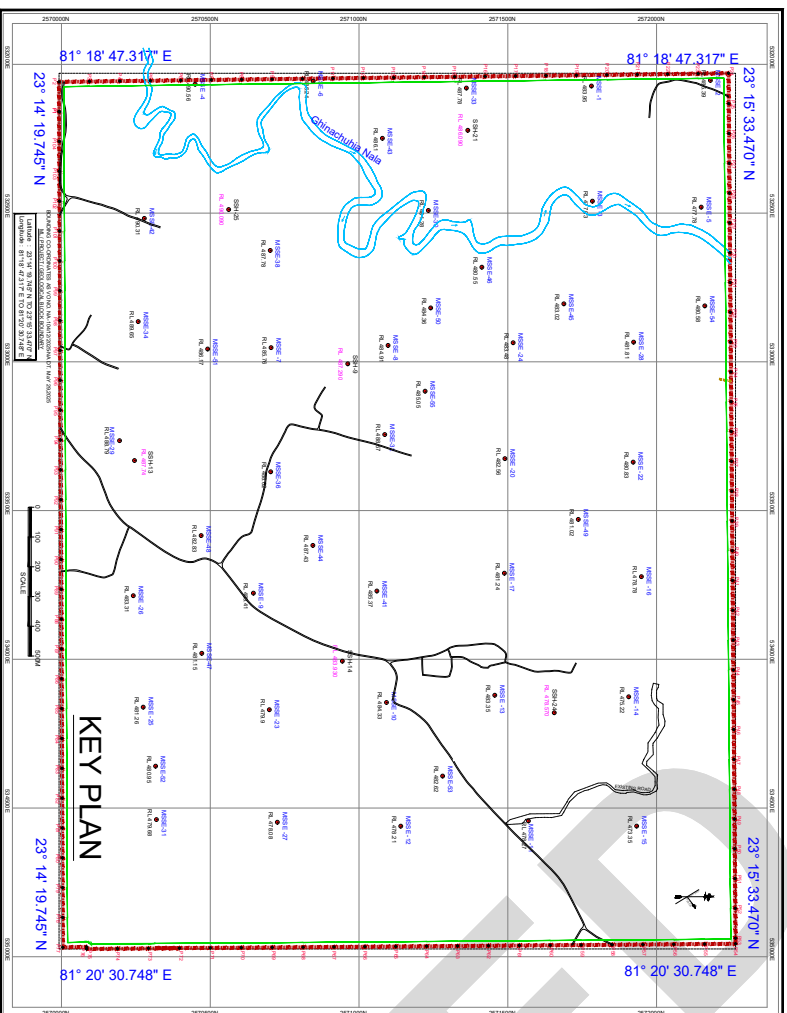


Handwritten signature/initials.

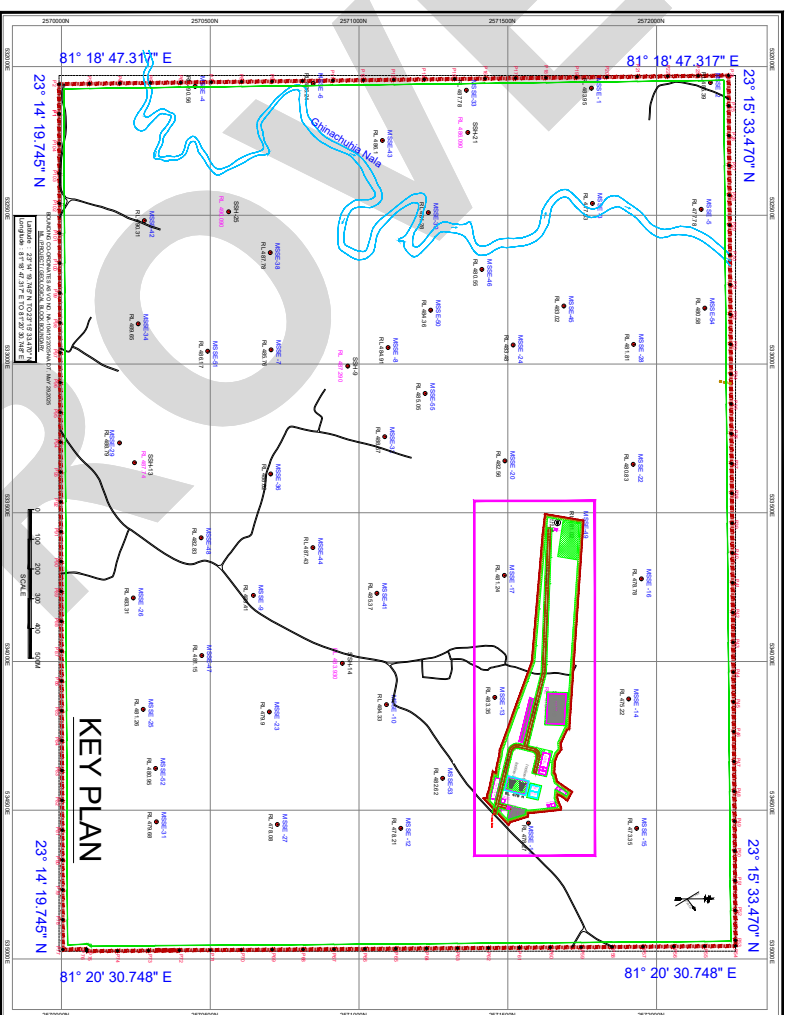
Plan / Plate 11A1



Existing Surface Layout



Proposed Surface Layout



INDEX :-

	BLOCK / ML / PROJECT BOUNDARY
	BOUNDARY PILLAR AS PER VO
	17.25 M SAFETY BARRIER
	BOREHOLE DRILLED BY M.E.C.L
	BOREHOLE DRILLED BY G.S.I
	REDUCED LEVEL IN METER
	INCLINE
	AIR SHAFT
	FACILITIES
	COAL STACK
	WASTE DUMP

Mining Plan Prepared by me
(B.D. SHARMA)
Project Coordinator (PC)



<p>MIN MEC CONSULTANCY PVT. LTD. NEW DELHI, PH. 29534777, 29535891 OCH-NABET Accredited MPPA, Certificate No. NABET/APA-MPPA/RA/003 An ISO 9001 : 2015 Approved Company</p>	<p>JAS-ANZ AN ISO 9001 : 2015 approved company</p>	<p>CLIENT: Mineware Advisors Private Limited</p> <p>Mining Plan and Mine Closure Plan (First Modification / Revision) OF SAHAPUR EAST COAL MINE</p>	<p>PLATE NO. 12</p>
		<p>TITLE: Plan showing Existing and Proposed Surface Layout</p>	<p>Created: B.R. Matlotia</p> <p>Checked: R.K. Chopra, TA (ME)</p> <p>Approved: B.D. Sharma, (PC)</p> <p>SCALE : 1 : 6000 DATE : June , 2025</p>



Handwritten signature/initials.