


Undertaking to resolve dispute on Non Forest CA land



We hereby undertake and ~~confirm~~ that the report submitted by the Revenue Divisional Officer, Husnabad, if any dispute arises in the Non Forest land to an extent of 2.1815 Ha identified in Sy.No. 876 of Koheda Village and Mandal of Siddipet District in lieu of Diversion of Forest land to an extent of 2.1815 Ha (2.1815 Ha. Horizontal area as per ETS & DGPS Survey) in Forest Division Siddipet District, for Construction of Intake Structure, WTP and Pipelines for four HMWS segments (Jangaon, Gajwel, Aliar-Bhongir and Medchal), Sri. Komuravelli Mallanna sagar as source shall be resolved by the Revenue Department with their own Costs.

  
Collector & District Magistrate,  
Siddipet District.

W Attested by  
  
**Superintending Engineer**  
MB Circle, Siddipet.

GOVERNMENT OF TELANGANA  
REVENUE DEPARTMENT

Lr.No. E1/4725/2021,

Office of the District Collector,  
Siddipet, Date: 16.09.2021.


**NON - ENCUMBRANCE CERTIFICATE**

This is to certify that the report submitted by the Revenue Divisional Officer, Husnabad, an extent of 2.1815 Ha in Sy.No. 876 of Koheda Village and Mandal is of Government land has been identified and proposed as Compensatory Afforestation in lieu of the Forest lands of Siddipet district going to be diverted for Construction of Intake Structure, WTP and Pipelines for four HMWS segments (Jangaon, Gajwel, Aliar-Bhongir and Medchal), Sri. Komuravelli Mallanna sagar as source. All these lands are free from litigations and encroachments.

These are all Government lands and free from encumbrances. These lands have also been accepted by forest Department as compensatory Afforestation lands. The details of the lands survey number wise and village/Mandal wise are as shown below:

Sl.No	Name of the Division	Name of the Mandal	Name of the Village	Sy.No	Extent (Ac)	Extent(Ha)
1	2	3	4	5	6	7
1	Husnabad	Koheda	Koheda	876	5.39	2.1815
<b>Total</b>					<b>5.39</b>	<b>2.1815</b>

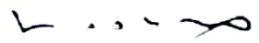
  
Collector & District Magistrate,  
Siddipet District.


|| Attested ||  
  
Superintending Engineer  
MB Circle, Siddipet.

Lr.No. E1/4725/2021.Office of the District Collector,  
Siddipet, Date: 16.09.2021.**CERTIFICATE**

On strength of the Certificate made by the Revenue Divisional Officer, Husnabad, that the following land of 2.1815 Ha in Sy No. 876 of Koheda Village and Mandal is available. It is further certified that the area identified and proposed for transfer to the forest department from out of the following Survey No. and village wise stated below is free from any encumbrance, encroachment and cultivation and classified as non-forest in the village records. The area has not been proposed or will not be proposed for any other assignment or alternate land use or for any other project of any department other than this project of MB-Grid Department for the construction of Intake Structure, WTP and Pipelines for four HMWS segments (Jangaon, Gajwel, Aliar-Bhongir and Medchal), Sri. Komuravelli Mallanna sagar as source.

Sl.No	Name of the Division	Name of the Mandal	Name of the Village	Sy.No	Extent of Land Available for CA Land	
					Ac.Gts	In Ha.
1	Husnabad	Koheda	Koheda	876	5.39	2.1815
	<b>Total</b>				<b>5.39</b>	<b>2.1815</b>

  
Collector & District Magistrate,  
Siddipet District.

  
**Superintending Engineer**  
MB Circle, Siddipet.