

Full Title of the project: Diversion of 0.440 Ha. of Forest Land in favour of Punjab PWD B&R for Construction of Single Span (4-laned) 135m long Steel Bridge on Phagwara-Banga-Nawanshahar-Ropar Road at RD. KM. 86.900 on Sirhind Canal of NH-344A including approaches in Ropar City. Under Rupnagar Forest Division (Punjab).

File No: _____

Date of Proposal: _____

FORM -'A'

From for seeking prior approval under section 2 of the proposals by the State Governments and other authorities.

PART-I

(To be filled up by user agency)

1	Project details:-	
(i)	Short narrative of the proposal and project / scheme for which the forestland is required.	Diversion of 0.440 Ha. of Forest Land in favour of Punjab PWD B&R for Construction of Single Span (4-laned) 135m long Steel Bridge on Phagwara-Banga-Nawanshahar-Ropar Road at RD. KM. 86.900 on Sirhind Canal of NH-344A including approaches in Ropar City. Under Rupnagar Forest Division (Punjab).
(ii)	Map showing the required forest land, boundary of Adjoining forest on a 1:50,000 scale map	Attached
(iii)	Cost of the project.	ApproxRs. 79.18Crore (Civil Cost)
(iv)	Justification for locating the project in the forest are	There is no other alternative for Forest Land in favour of Punjab PWD B&R for Construction of Single Span (4-laned) 135m long Steel Bridge on Phagwara-Banga-Nawanshahar-Ropar Road at RD. KM. 86.900 on Sirhind Canal of NH-344A including approaches in Ropar City. Under Rupnagar Forest Division (Punjab).
(v)	Cost-benefit analysis (to be enclosed)	NA
(vi)	Employment likely to be generated	The work will be executed by deploying labour through contractor.
2	Purpose-wise break-up of the total land required:	0.440 Ha.
3	Details of displacement of people due to the project, if any	NA
(i)	Number of families.	NA
(ii)	Number of Scheduled Castes / Scheduled tribe families	NA
(iii)	Rehabilitation plan (to be enclosed)	NA
4	Whether clearance under Environment (Protection) Act, 1986 required? (Yes/No).	NA
5	Undertaking of bear the cost of raising and maintenance of compensatory afforestation and/or penal compensatory afforestation as well as cost for protection and regeneration of Safety Zone, etc. as per the scheme prepared by the State Government (undertaking to be enclosed)	Attached
6	Details of Certificate/ documents enclosed as required under the instructions	1.Check Lists 2.Layout Plan

Place: _____

Date: _____

Serial no of proposal _____

Be filled up by the (Nodal Officer with date of receipt)

Name & Address: _____

Executive Engineer,

National Highway Division,

PWD (B&R), Rupnagar,

Contact No.....

Email Address:-

Sub Divisional Engineer,
National Highways Sub Division,
PWD (B&R), Rupnagar

Divisional Forest Officer,
Rupnagar

Wells, hand, surface
Embankments: Road or rail, bank, break
Railways, broad gauge double, single with station, under cuttings
Railways, other gauges double, single with distance stone, etc.
Mineral line or barroway, kiln, cutting with tunnel
Riprap, bridge, cliffs

FORM - A

Form for seeking prior approval of Central Government under section 2 of the Forest(Conservation) Act, 1980 for Diversification of fresh forest area

PART - I (To be filled up by User Agency)

A. General Details

A- 1. Project Details

(i). Proposal No. : FP/PB/ROAD/147091/2021

(ii). Name of Project for which Forest Land is required : Construction of Single Span (4-laned) 135m long Steel Bridge on Phagwara-Banga-Nawanshahar-Ropar Road at RD. KM. 86.900 on Sirhind Canal of NH-344A, in Ropar City.

(iii). Short narrative of the proposal and Project/scheme for which the forest land is required :
Diversion of 0.440 Ha. of Forest Land in favor of Punjab PWD B&R for Construction of Single Span (4-laned) 135m long Steel Bridge on Phagwara-Banga-Nawanshahar-Ropar Road at RD. KM. 86.900 on Sirhind Canal of NH-344A including approaches in Ropar City. Under Rupnagar Forest Division (Punjab).

(iv). State : Punjab

(v). Category of the Proposal : Road

(vi). Shape of forest land proposed to be diverted : Linear

(vii). Estimated cost of the Project(Rupees in lacs) : 7918

(viii). Area of forest land proposed for diversion(In ha.): 0.44

(ix). Non-forest land required for this project(In ha.): 0

(x). Total period for which the forest land is proposed to be diverted(In years): 99

A- 2. Details of User Agency

(i). Name : PWD B&R RUPNAGAR

(ii). Address1 : Executive Engineer, Central Work Division PWD B&R , Rupnagar

(iii). Address2 : NIL

(iv). State : Punjab

(v). District : Ropar

(vi). Pin : 140001

(vii). Landmark : NIL

(viii). Email address : eecwdroppwdpb9@gmail.com

(ix). Landline Telephone No. : 828-8886064

(x). Fax No. : 828-

(xi). Mobile No. : 8288886064

(xii). Website (if any) : NIL

(xiii). Legal status of User Agency : State Government

A-
3. Details of Person Making Application

(i). First Name: Davinder

(ii). Middle Name: NIL

(iii). Last Name: Kumar

(iv). Gender: Male

(v). Designation: Executive Engineer

(vi). Address 1: ER. Davinder Kumar, Executive Engineer, Central Work Division, PWD BnR Rupnagar

(vii). Address 2: NIL

(viii). State: Punjab

(ix). District: Ropar

(x). Tehsil: ropar

(xi). Pin: 140001


(xii). Landmark: NIL

(xiii). Email Address: eecwdroppwdpb9@gmail.com

(xiv). Landline Telephone No.: 828-8886064

(xv). Fax No.: NIL

(xvi). Mobile No.: 8288886064

(xvii). Copy of documents in support of the competence/authority of the person making this application to make application on behalf of the User Agency: 

B. Details of land required for the Project

B- Details of proposal seeking prior approval of Central Government under the Act for diversion
1. of forest land for the Project already submitted in the past

List of proposal submitted in Past							
S.no	Proposal Status.	Proposal No.	Moef File No.	Area Proposed for Diversion(Ha.)	Area Diverted(Ha.)	Date of In-Principle Approval	Date of Final Approval
NIL							

B-2. Details of forest land proposed to be diverted

B-2.1 Details of Divisions involved

Details of Divisions involved			
S.no	Division Name	Forest Land(ha.)	Non-Forest Land(ha.)
1.	Rupnagar	0.44	0
Total		0.44	0

B-2.2 Details of Districts involved

District wise breakup			
S.no	District Name	Forest Land(ha.)	Non-Forest Land(ha.)
1.	Rupnagar	0.44	0
Total		0.44	0

B-2.3 Village wise breakup

Villages wise breakup			
S.no	Village	Forest Land(ha.)	Non-Forest Land(ha.)
1	Ropar	0.44	0
Total		0.44	0

B-2.4 Component wise breakup

Component wise breakup			
S.no	Component	Forest Land(ha.)	Non-Forest Land(ha.)
1	Phagwara Side RHS	0.085	0
2	Phagwara Side LHS	0.085	0
3	Chandigarh Side RHS	0.085	0
4	Chandigarh Side LHS	0.084	0
5	Drain	0.1	0
Total		0.439	0


C. Maps of forest land proposed to be diverted


Division 1. : Rupnagar


(i). Area of forest land proposed to be diverted(In ha.) : 0.44

(ii). Nature of the Project: Linear

(b). No. of Segments : One

Segment wise details		
Segments	Segment Area(in ha.)	Kml File of Segments (To view KML file on google the same may be downloaded and then open if in google earth install in your computer).
1.	0.44	 View File

(iii). Copy of Survey of India Toposheet indicating boundary of forest land proposed to be diverted: 

(iv). Scanned copy of the Geo-referenced map of the forest land proposed to be diverted prepared by using GPS or Total Station: 

D. Justification for locating the Project in forest land and details of alternatives examined:

(i). Copy of note containing justification for locating the Project in forest land: 

(ii). Whether a copy of map indicating location of alternative examine is required to be provided: Yes

(a). Copy of map indicating location of alternative examined: 

E. Employment likely to be generated

(i). Whether the Project is likely to generate employment?: Yes

(ii). Permanent/Regular Employment(Number of persons): 100

(iii). Temporary Employment(Number of person-days): 100

F. Displacement of People due to the Project, if any.

(i). Whether Project involves displacement?: No

G. Details of Cost-Benefit analysis for the Project

(i). Whether the Project requires Cost-Benefit analysis?: No

H. Status of Environmental Clearance

(i). Whether the Project requires Clearance under the Environment (Protection) Act 1986?: No

L. Status of Wildlife Clearance

(i). Whether the Project or a part thereof is located in any Protected Area or their Eco sensitive zone?
: No

J. Applicability of special provisions governing Scheduled Areas

(i). Whether the Project or a part thereof is located in a Scheduled Area? : No

K. Status of settlement of rights under the Forest Rights Act, 2006 on the forest land proposed to be diverted

(i). Whether the process for settlement of Rights under the Forest Rights Acts 2006 on the forest land proposed to be diverted has been completed? : No
















L. Details of land identified for Compensatory Afforestation



























(i). Whether non-forest or Revenue forest land is required to be provided by User Agency?: Not Applicable

(ii). Whether the area of non-forest land or Revenue forest land required to be provided by User Agency for raising Compensatory Afforestation is less than area of forest land proposed to be diverted?: Not Applicable

(iii). Reason for not providing Non-Forest Land: Not Applicable

Additional information Details

Documents		
S.No	Documents	Remarks
1		Authority Letter
2		Affadivit
3		Annexure A
4		Application 1
5		Application
6		Approval of the Project
7		Calculation Chart
8		Certificate
9		CLS No 22
10		CLS No 23
11		Detail Note on the Project
12		Details of Non Forest Area
13		Details of the works, If any already completed without prior Permission From Govt. of India
		Document
14		Environment Protection Act 1986 Clearance
15		

16		Form A
17		GEO REFERENCE Map
18		Justification Environment Clearance
19		Justification
20		Layout Plan
21		Minimum Use of Forest Land
22		Rehabilitation of the Project Affected Persons
23		PWD NOC
24		PWD Document
25		NOC of the State Pollution Board Clearance
26		Undertaking for Marking Fees of Trees
27		Undertaking Forest Right Act 2006
28		Undertaking Non Forest Land for Parking
29		Undertaking Payment of Additional Amount of NPV of Forest Area
30		Undertaking Payment of Additional Cost of Compensatory Afforestation
31		Undertaking Payment of Application processing Fees, GPM Fees, Marking Fees of Trees
32		Undertaking Payment of Cost of Compensatory Afforestation
33		Undertaking Payment of Cost of Reserve Price of Trees
34		Undertaking Payment of NPV of Forest Area
35		Undertaking Payment of Penal Cost of Compensatory Afforestation
36		Undertaking Payment of PENAL NPV of Forest Area
37		Undertaking Regarding Pending Proposal
38		Undertaking Regarding User Agency Type
39		Detail of Forest Area
40		NOC Irrigation Department
41		forest area calculations on Linear plan.

95
 Divisional Forest Officer,
 Roopnagar