M.L. No. : 2559 LESSEE : M/s KARTIKEYAS MANGANESE & IRON ORE PVT. LTD.

AFTER RE VIEW

N

SCALE 1:2000

12

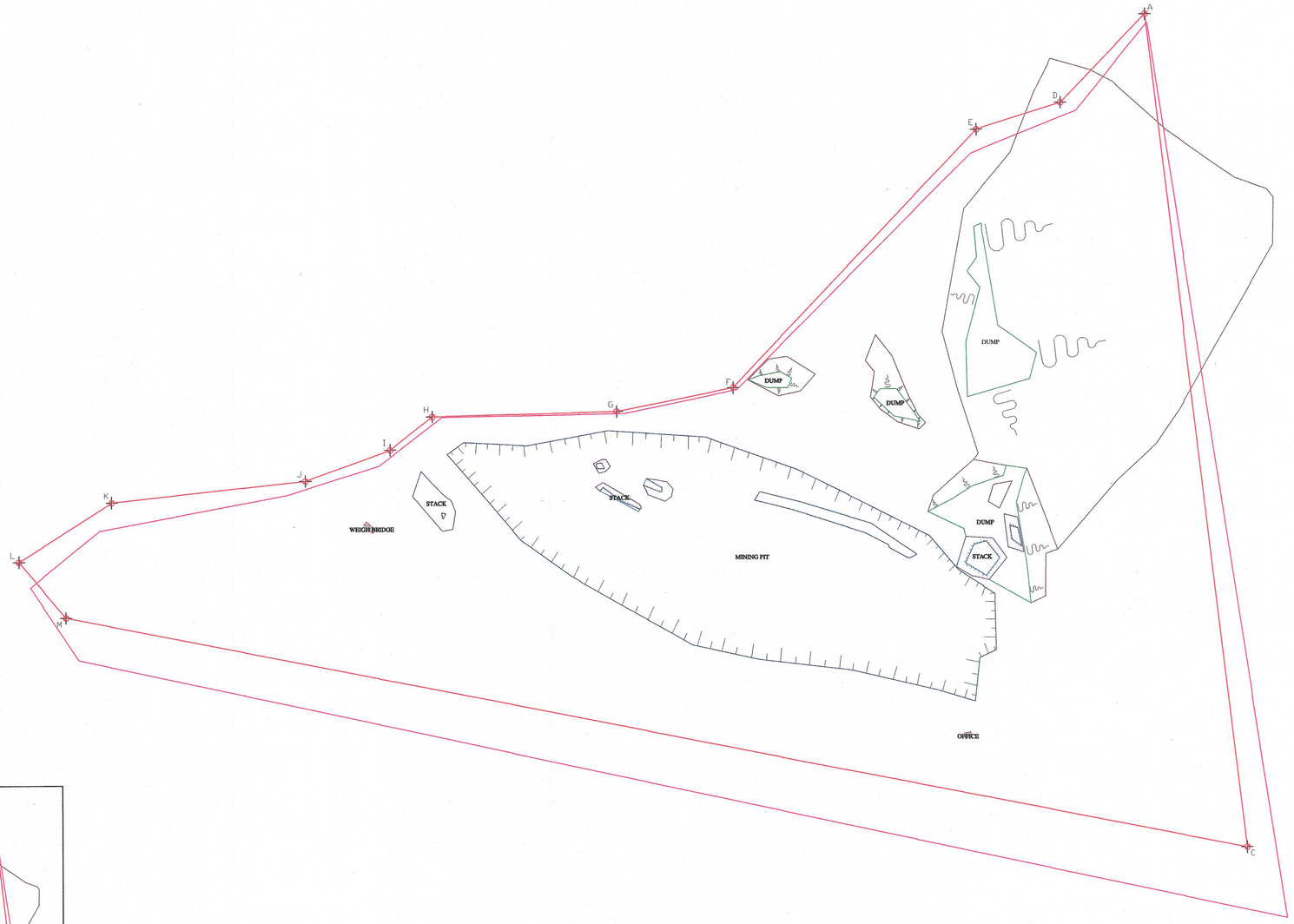

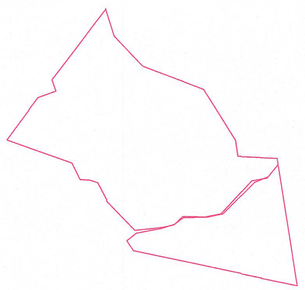

DIGITIZED LEASE DEED SKETCH

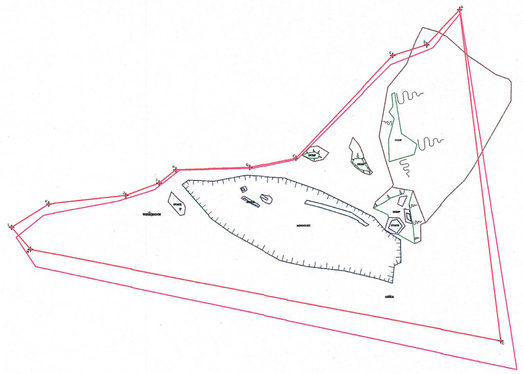

KEY PLAN

NOTE:

THE ENTIRE LEASE AREA IS FOREST LAND. THE LEASE DEED HAS BEEN EXECUTED IN VOILATION OF THE FC ACT AND IS INVALID. 6.38 LAKH MT IRON ORE EXTRACTED ILLEGALY. "CEC" HAS FILED A DETAILED REPORT AND ON HON'BLE SUPREME COURT HAS STAYED MINING IN THIS LEASE.

BOUNDARIES:

NORTH : KUMARA SWAMY RANGE R.F.
SOUTH : KARTHIKESWARA
EAST : KARTHIKESWARA
WEST : KUMARA SWAMY RANGE R.F.

INDEX	
PARTICULARS	EXTENT HECTARE
FIRST LEASE AREA	27.42
AREA AS PER LEASE DEED	27.23
AREA APPROVED UNDER FC ACT (MINING)	NIL
AREA APPROVED UNDER FC ACT (ROAD)	NIL
AREA AS PER LEASE DEED SKETCH (AFTER DIGITIZING)	26.71
AREA AS PER EXISTING BOUNDARY PILLARS	23.44
AREA UNDER ACTUAL ENJOYMENT	23.44
AREA UNDER ENCROACHMENT	
a. MINING PIT	-
b. OVER BURDEN DUMPS	-
d. OTHERS	23.44
TOTAL	23.44

INDEX	
SYM.	PARTICULARS
	AREA AS PER LEASE DEED SKETCH
	AREA AS PER EXISTING BOUNDARY PILLARS
	AREA UNDER ACTUAL ENJOYMENT
	AREA UNDER ENCROACHMENT
	MINING PIT
	OVER BURDEN DUMPS
	ROADS
	OTHERS
	BOUNDARY POINTS
	OVER BURDEN DUMP TOP
	OVER BURDEN DUMP BOTTOM
	MINING PIT
	STACK TOP
	STACK BOTTOM

Karnataka Mining Dept.	
Karnataka Forest Dept.	
Representative, Lokayukta	
Member, CEC	

Technical Support by N.I.T.K. Surathkal along with Mining, Forest & Revenue Dept. of Karnataka