

**Diversion of 0.0455 ha of forest land in Favour of Punjab State Transmission corporation Ltd for Connecting 220 KV S/C line on D/C towers Ludhiana to Doraha with S/C on S/C Dhandhari Kalan to Lalton Kalan line in forest Division & Distt Ludhiana by Addl. SE TLSC Division, PSTCL, SAS Nagar**

Page No. \_\_\_\_\_ File No. \_\_\_\_\_ Date of Proposal \_\_\_\_\_

FORM 'A'

From the seeking prior approval under section 2 of the proposals by the State Government and other authorities.


Part - I


1	Project Detail	
(i)	Short narrative of the proposal and project/ Scheme for which the forest land is required	Laying of Connecting 220 KV S/C line on D/C towers Ludhiana to Doraha with S/C on S/C Dhandhari Kalan to Lalton Kalan line
(ii)	Map showing the required forest land, boundary Of adjoining forest on 1:50,000 scale map	Attached
(iii)	Cost of the project	443 Lakhs
(iv)	Justification for locating the Project in the forest area	No other alternative available.
(v)	Cost benefit analysis(to be enclosed)	N.A.
(vi)	Employment to be generated	50 Nos.
2.	Purpose-wise breakup of the total land required	Attached.
3	Details of displacement of people due to the project if any	NA
(i)	Number of families	Nil
(ii)	Number of schedule Caste /Schedule Tribes families	Nil
(iv)	Rehabilitation Plan(to be enclosed)	No
4	Whether clearance under Environment Protection Act 1986 required?(Yes/No)	No
5	Undertaking to bear the cost of raising and maintenance of compensatory afforestation and or penal compensatory afforestation as well as cost for projection and Regeneration of Safety Zone etc as per the scheme prepared by the State Government (under taking to be enclosed)	Certificate attached.
6.	Details of Certificates/documents enclosed as Required under the instructions	Attached.

Dated:  
Place : SAS Nagar

Countersigned by

Signature

  
Addl. Superintending Engineer  
TLSC Division, PSTCL.  
SAS Nagar

  
Assistant Executive Engineer  
TLSC Sub Division, PSTCL  
Ludhiana

Diversion of 0.0455 ha of forest land in Favour of Punjab State Transmission corporation Ltd for Connecting 220 KV S/C line on D/C towers Ludhiana to Doraha with S/C on S/C Dhandhari Kalan to Lalton Kalan line in forest Division & Distt Ludhiana by Addl. SE TLSC Division, PSTCL, SAS Nagar

Page No. \_\_\_\_\_ File No. \_\_\_\_\_ Date of  
Proposal \_\_\_\_\_

### CHECK LIST NUMBER 04


#### Project Highlights


Connecting 220 KV S/C line on D/C towers Ludhiana to Doraha with S/C on S/C Dhandhari Kalan to Lalton Kalan line is being erected to overcome the shortage of electricity being faced by Punjab and to avoid the problem of overloading and to improve the power supply, this 220KV Line is urgently required to be erected. There is no reserved forest area under the line. The forest case is being submitted is for the portion of transmission line passing through Ludhiana Forest Division in the State of Punjab.

#### PROJECT HIGHLIGHTS

S/No	Particulars	Detail of transmission line
1.	Voltage	220 KV
2.	Total length of Transmission line	
3.	Length passing through the forest area	
4.	Right of way	35 Mtrs
5.	Total number of towers to be erected	18
6.	Number of towers to be erected in forest area	0

Countersigned by:

  
Addl. Superintending Engineer  
TLSC Division, PSTCL,  
SAS Nagar

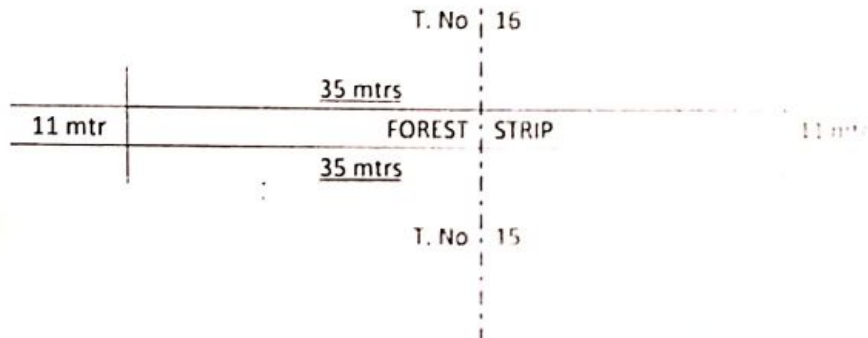
  
Assistant Executive Engineer  
TLSC Sub Division, PSTCL  
Ludhiana

Diversion of 0.0455 ha of forest land in Favour of Punjab State Transmission corporation Ltd for Connecting 220 KV S/C line on D/C towers Ludhiana to Doraha with S/C on S/C Dhandhara Kalan to Lalton Kalan line in forest Division & Distt Ludhiana by Addl. SE TLSC Division, PSTCL, SAS Nagar

## CHECK LIST NUMBER 05


### Linear Maps (Forest Strips)


NAME OF FOREST STRIP: Khanpur disty RD 31-32 both side  
Under Ludhiana



Side	length	width	Area sqm	Area Hac
both	11	35	385	0.0385
Total	11	35	385	0.0385

Countersigned by:

  
Addl. Superintending Engineer  
TLSC Division, PSTCL,  
SAS Nagar

  
Assistant Executive Engineer  
TLSC Sub-Division, PSTCL,  
Ludhiana

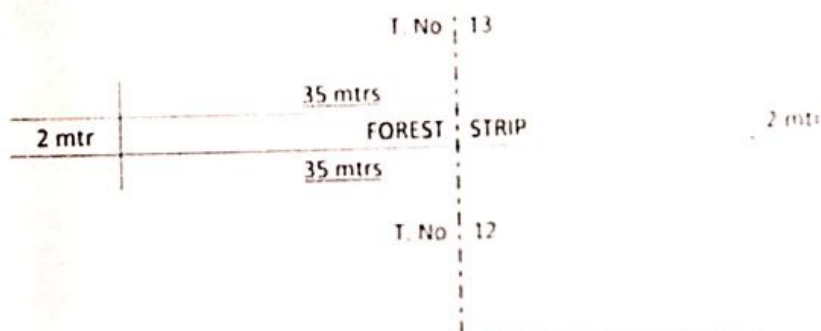


Diversion of 0.0455 ha of forest land in Favour of Punjab State Transmission corporation Ltd for Connecting 220 KV S/C line on D/C towers Ludhiana to Doraha with S/C on S/C Dhandhara Kalan to Lalton Kalan line in forest Division & Distt Ludhiana by Addl. SE TLSC Division, PSTCL, SAS Nagar

## CHECK LIST NUMBER 06

### Linear Maps (Forest Strips)

NAME OF FOREST STRIP: Bihla minor RD 2-3 both side  
Under Ludhiana



Side	length	width	Area sqm	Area hat
both	2	35	70	0.0070
Total	2	35	70	0.0070

Countersigned by:

*[Signature]*  
Addl. Superintending Engineer  
TLSC Division, PSTCL,  
SAS Nagar

*[Signature]*  
Assistant Executive Engineer  
TLSC Sub Division PSTCL,  
Ludhiana

Diversion of 0.0455 ha of forest land in Favour of Punjab State Transmission corporation Ltd for Connecting 220 KV S/C line on D/C towers Ludhiana to Doraha with S/C on S/C Dhandhara Kalan to Lalton Kalan line in forest Division & Distt Ludhiana by Addl. SE. TLSC Division, PSTCL, SAS Nagar

Check List Serial Number 7

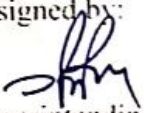
**STATEMENT SHOWING DETAIL OF FOREST AREA INVOLVED IN PROPOSAL**


S. No	District	Division	Range/ Tehsil/ Village	Khasra/ Survey or Compartment No/ Km Stone	Forest Area Involved in the Proposal (ha)	Present Land Use	Remarks
1	2	3	4	5	6	7	8
1	Ludhiana	Ludhiana	Ludhiana		0.0455 ha	Agriculture	

Place: SAS Nagar

Dated:

Countersigned by:

  
Addl. Superintending Engineer  
TLSC Division, PSTCL,  
SAS Nagar

  
Assistant Secretary  
TLSC Sub Division, PSTCL,  
Ludhiana

Diversion of 0.0455 ha of forest land in Favour of Punjab State Transmission corporation Ltd for Connecting 220 KV S/C line on D/C towers Ludhiana to Doraha with S/C on S/C Dhandhari Kalan to Lalton Kalan line in forest Division & Distt Ludhiana by Addl. SE TLSC Division, PSTCL, SAS Nagar

Page No. \_\_\_\_\_ File No. \_\_\_\_\_ Date of  
Proposal \_\_\_\_\_.


**Check List Serial Number**  
**STATEMENT SHOWING DETAIL OF NON FOREST AREA INVOLVED IN**  
**PROPOSAL.**


S. No	District	Division	Range/ Tehsil/ Village	Khasra/ Survey or Compartment No/ Km Stone	Non- Forest Area Involved in the Proposal (ha)	Present Land Use	Remarks
1	2	3	4	5	6	7	8
1	Ludhiana	Ludhiana	Ludhiana			Agriculture	

Place: SAS Nagar

Dated:

Countersigned by:

  
Addl. Superintending Engineer  
TLSC Division, PSTCL,  
SAS Nagar

  
Assistant Executive Engineer  
TLSC Sub Division, PSTCL  
Ludhiana

Diversion of 0.0455 ha of forest land in Favour of Punjab State Transmission corporation Ltd for Connecting 220 KV S/C line on D/C towers Ludhiana to Doraha with S/C on S/C Dhandhari Kalan to Lalton Kalan line in forest Division & Distt Ludhiana by Addl. SE TLSC Division, PSTCL, SAS Nagar

Page No. \_\_\_\_\_ File No. \_\_\_\_\_ Date of Proposal \_\_\_\_\_

### Check List Serial Number 09


#### JUSTIFICATION FOR LOCATING THE PROJECT

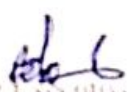
It is to inform you that no other alternative could be considered. Forest land is required for Connecting 220 KV S/C line on D/C towers Ludhiana to Doraha with S/C on S/C Dhandhari Kalan to Lalton Kalan line

Place: SAS Nagar

Dated:

Countersigned by:

  
Addl. Superintending Engineer  
TLSC Division, PSTCL,  
SAS Nagar

  
Assistant Executive Engineer  
TLSC Sub-Division, PSTCL  
Ludhiana



Diversion of 0.0455 ha of forest land in Favour of Punjab State Transmission corporation Ltd for Connecting 220 KV S/C line on D/C towers Ludhiana to Doraha with S/C on S/C Dhandhari Kalan to Lalton Kalan line in forest Division & Distt Ludhiana by Addl. SE, TLSC Division, PSTCL, SAS Nagar

Page No. \_\_\_\_\_ File No. \_\_\_\_\_ Date of Proposal \_\_\_\_\_


**Check List Serial Number 10**  
**CERTIFICATE FOR MINIMUM USE OF FOREST LAND**

This is to certify that the forest area involved in the proposal is unavoidable and barest minimum forest area i.e. 0.0455 hac area is proposed for diversion.

Place: SAS Nagar

Dated: \_\_\_\_\_

Countersigned by:

  
Addl. Superintending Engineer  
TLSC Division, PSTCL,  
SAS Nagar

  
Assistant Executive Engineer  
TLSC Sub Division, PSTCL  
Ludhiana



Diversion of 0.0455 ha of forest land in Favour of Punjab State Transmission corporation Ltd for Connecting 220 KV S/C line on D/C towers Ludhiana to Doraha with S/C on S/C Dhandhari Kalan to Lalton Kalan line in forest Division & Distt Ludhiana by Addl. SE TLSC Division, PSTCL, SAS Nagar

Page No. \_\_\_\_\_ File No. \_\_\_\_\_ Date of Proposal \_\_\_\_\_


**Check List Serial Number 10**  
**CERTIFICATE FOR MINIMUM USE OF FOREST LAND**


This is to certify that the forest area involved in the proposal is unavoidable and barest minimum forest area i.e. 0.0455 hae area is proposed for diversion.

Place: SAS Nagar

Dated:

Countersigned by:

  
Addl. Superintending Engineer  
TLSC Division, PSTCL,  
SAS Nagar

  
Assistant Executive Engineer  
TLSC Sub Division, PSTCL  
Ludhiana

Diversion of 0.0455 ha of forest land in Favour of Punjab State Transmission corporation Ltd for Connecting 220 KV S/C line on D/C towers Ludhiana to Doraha with S/C on S/C Dhandhari Kalan to Lalton Kalan line in forest Division & Distt Ludhiana by Addl. SE TLSC Division, PSTCL, SAS Nagar

Page No. \_\_\_\_\_ File No. \_\_\_\_\_ Date of Proposal \_\_\_\_\_


**Check List Serial Number 11**  
**UNDERTAKING FOR PAYMENT OF COST OF COMPENSATORY AFFORESTATION.**


I, Addl. Superintending Engineer, TLSC Division, PSTCL, SAS Nagar undertake to pay the entire amount for compensatory afforestation in lieu of the forest area diverted for construction of Laying of Connecting 220 KV S/C line on D/C towers Ludhiana to Doraha with S/C on S/C Dhandhari Kalan to Lalton Kalan line for as per prevailing rates at the time of plantation.

Place: SAS Nagar

Dated: \_\_\_\_\_

Countersigned by:

  
Addl. Superintending Engineer  
TLSC Division, PSTCL.,  
SAS Nagar

  
Assistant Executive Engineer  
TLSC Sub Division, PSTCL  
Ludhiana

Diversion of 0.0455 ha of forest land in Favour of Punjab State Transmission corporation Ltd for Connecting 220 KV S/C line on D/C towers Ludhiana to Doraha with S/C on S/C Dhandhari Kalan to Lalton Kalan line in forest Division & Distt Ludhiana by Addl. SE TLSC Division, PSTCL, SAS Nagar

Page No. \_\_\_\_\_ File No. \_\_\_\_\_ Date of Proposal \_\_\_\_\_

**Check List Serial Number 12**


**Under Taking for the payment of Net Present Value of Forest Area**


It is certified that I, Addl. Superintending Engineer TLSC Division, PSTCL, SAS Nagar have applied for diversion for 0.0455 ha of forest land for Connecting 220 KV S/C line on D/C towers Ludhiana to Doraha with S/C on S/C Dhandhari Kalan to Lalton Kalan line. Thereby undertake to pay the amount of Net Present Value (NPV) for the above forest land.

Place: SAS Nagar

Dated:

Countersigned by:

  
Addl. Superintending Engineer  
TLSC Division, PSTCL,  
SAS Nagar

  
Assistant Executive Engineer  
TLSC Sub Division, PSTCL,  
Ludhiana



**Diversion of 0.0455 ha of forest land in Favour of Punjab State Transmission corporation Ltd for Connecting 220 KV S/C line on D/C towers Ludhiana to Doraha with S/C on S/C Dhandhari Kalan to Lalton Kalan line in forest Division & Distt Ludhiana by Addl. SE TLSC Division, PSTCL, SAS Nagar**

Page No. \_\_\_\_\_ File No. \_\_\_\_\_ Date of Proposal \_\_\_\_\_

**CHECK LIST NUMBER 12-A**


**Undertaking for payment of Additional Net Present value of Forest Area**


It is to certify that I, Addl. Superintending Engineer, TLSC Division, PSTCL, SAS Nagar have applied for diversion of **0.0455 hac of forest land for laying of Connecting 220 KV S/C line on D/C towers Ludhiana to Doraha with S/C on S/C Dhandhari Kalan to Lalton Kalan line**. I hereby undertake to pay Addl. Net Present Value (NPV) if any determined as per decision of the Hon'ble Supreme Court of India

**Place:** SAS Nagar

**Date**.....

Countersigned by:

  
Addl. Superintending Engineer  
TLSC Division, PSTCL,  
SAS Nagar

  
Assistant Executive Engineer  
TLSC Sub Division, PSTCL  
Ludhiana

**Diversion of 0.0455 ha of forest land in Favour of Punjab State Transmission corporation Ltd for Connecting 220 KV S/C line on D/C towers Ludhiana to Doraha with S/C on S/C Dhandhara Kalan to Lalton Kalan line in forest Division & Distt Ludhiana by Addl. SE TLSC Division, PSTCL, SAS Nagar**

Page No. \_\_\_\_\_ File No. \_\_\_\_\_ Date of  
Proposal \_\_\_\_\_


**Under Taking**


It is certified that I, Addl. Superintending Engineer TLSC Division PSTCL, SAS Nagar have applied for diversion for 0.0455 ha of forest land for **Connecting 220 KV S/C line on D/C towers Ludhiana to Doraha with S/C on S/C Dhandhara Kalan to Lalton Kalan line** thereby undertake to pay the amount of gross value of 4 trees, 8 plants as per the rates fixed by the Punjab Forest Department.

Place: SAS Nagar

Dated:

Countersigned by:


  
Addl. Superintending Engineer  
TLSC Division, PSTCL,  
SAS Nagar


  
Assistant Executive Engineer  
TLSC Sub Division, PSTCL,  
Ludhiana

Diversion of 0.0455 ha of forest land in Favour of Punjab State Transmission corporation Ltd for Connecting 220 KV S/C line on D/C towers Ludhiana to Doraha with S/C on S/C Dhandhari Kalan to Lalton Kalan line in forest Division & Distt Ludhiana by Addl. SE TLSC Division, PSTCL, SAS Nagar

Sr. No	Name of Strip	Longitude	Latitude
1	Khanpur disty	30.5747	75.5533
2.	Bihla minor	30.5852	75.4748

Countersigned by:

  
Addl. Superintending Engineer  
TLSC Division, PSTCL,  
SAS Nagar

  
Assistant Executive Engineer  
TLSC Sub Division, PSTCL  
Ludhiana



**Diversion of 0.0455 ha of forest land in Favour of Punjab State Transmission corporation Ltd for Connecting 220 KV S/C line on D/C towers Ludhiana to Doraha with S/C on S/C Dhandhari Kalan to Lalton Kalan line in forest Division & Distt Ludhiana by Addl. SE TLSC Division, PSTCL, SAS Nagar**

Page No. \_\_\_\_\_ File No. \_\_\_\_\_ Date of  
Proposal \_\_\_\_\_

**Under Taking**


It is certified that I, Addl. Superintending Engineer TLSC Division, PSTCL, SAS Nagar have applied for diversion for 0.0455 ha of forest land for Connecting 220 KV S/C line on D/C towers Ludhiana to Doraha with S/C on S/C Dhandhari Kalan to Lalton Kalan line. It is further certified that the Forest Land Measuring 0.0385 hectare located on Khanpur disty RD 31-32 Both Side and 0.0070 hectare located on Bihla minor RD 2-3 both side proposed to be diverted is plantation which was notified as "Forest" less than 75 years prior to the 13<sup>th</sup> Day of December, 2005 and located in village having no recorded population of Scheduled Tribes as per census 2001 and census 2011.


I also hereby undertake to provide F.R.A. certificate from the Deputy Commissioner before the final approval.

Place: SAS Nagar

Dated:

Countersigned by:

  
Addl. Superintending Engineer  
TLSC Division, PSTCL,  
SAS Nagar


  
Assistant Executive Engineer  
TLSC Sub Division, PSTCL,  
Ludhiana


Diversion of 0.0455 ha of forest land in Favour of Punjab State Transmission corporation Ltd for Connecting 220 KV S/C line on D/C towers Ludhiana to Doraha with S/C on S/C Dhandhari Kalan to Lalton Kalan line in forest Division & Distt Ludhiana by Addl. SF TLSC Division, PSTCL, SAS Nagar

### UNDERTAKING

I, Addl. Superintending Engineer TLSC, Division PSTCL, SAS Nagar hereby undertake that our department shall comply all the conditions stipulated in the In-Principle Approval granted by GOI which are applicable to this case.

Countersigned by:

  
Addl. Superintending Engineer  
TLSC Division, PSTCL,  
SAS Nagar


  
Assistant Executive Engineer  
TLSC Sub Division, PSTCL  
Ludhiana


✓ **Diversion of 0.0455 ha of forest land in Favour of Punjab State Transmission corporation Ltd for Connecting 220 KV S/C line on D/C towers Ludhiana to Doraha with S/C on S/C Dhandhari Kalan to Lalton Kalan line in forest Division & Distt Ludhiana by Addl. SE TLSC Division, PSTCL, SAS Nagar**

**UNDERTAKING FOR NO REQUIREMENT OF NOC FROM PWD AND  
IRRIGATION DEPARTMENT**

It is certified that this **Connecting 220 KV S/C line on D/C towers Ludhiana to Doraha with S/C on S/C Dhandhari Kalan to Lalton Kalan line** is a schedule line of Punjab State Transmission Corporation Limited and Gazette Notification No40/TS/ST-6016/Vol.-IV dt.19.06.2019 has been published in the Punjab Government Gazette dated **4-7-19**. NOC from the PWD NH&I and Irrigation department is not required. Copy of notification attached with the Forest Case.

Countersigned by:

  
Addl. Superintending Engineer  
TLSC Division, PSTCL,  
SAS Nagar

  
Assistant Executive Engineer  
TLSC Sub Division, PSTCL,  
Ludhiana