Project Road Alignment and Forest Area Shown on Revenue Map

Name of Project :- Up-gradation of Package -I (Existing km 0+000 to 45+000 & Design Km 0+000 to 42+250) Hatgamharia Jagannathpur - Baraiburu- saddle - Manoharpur -Anandpur - Bano - Kolebira Road (New NH-320G) in the state of Jharkhand to 2/4 lane with paved shoulder configuration".

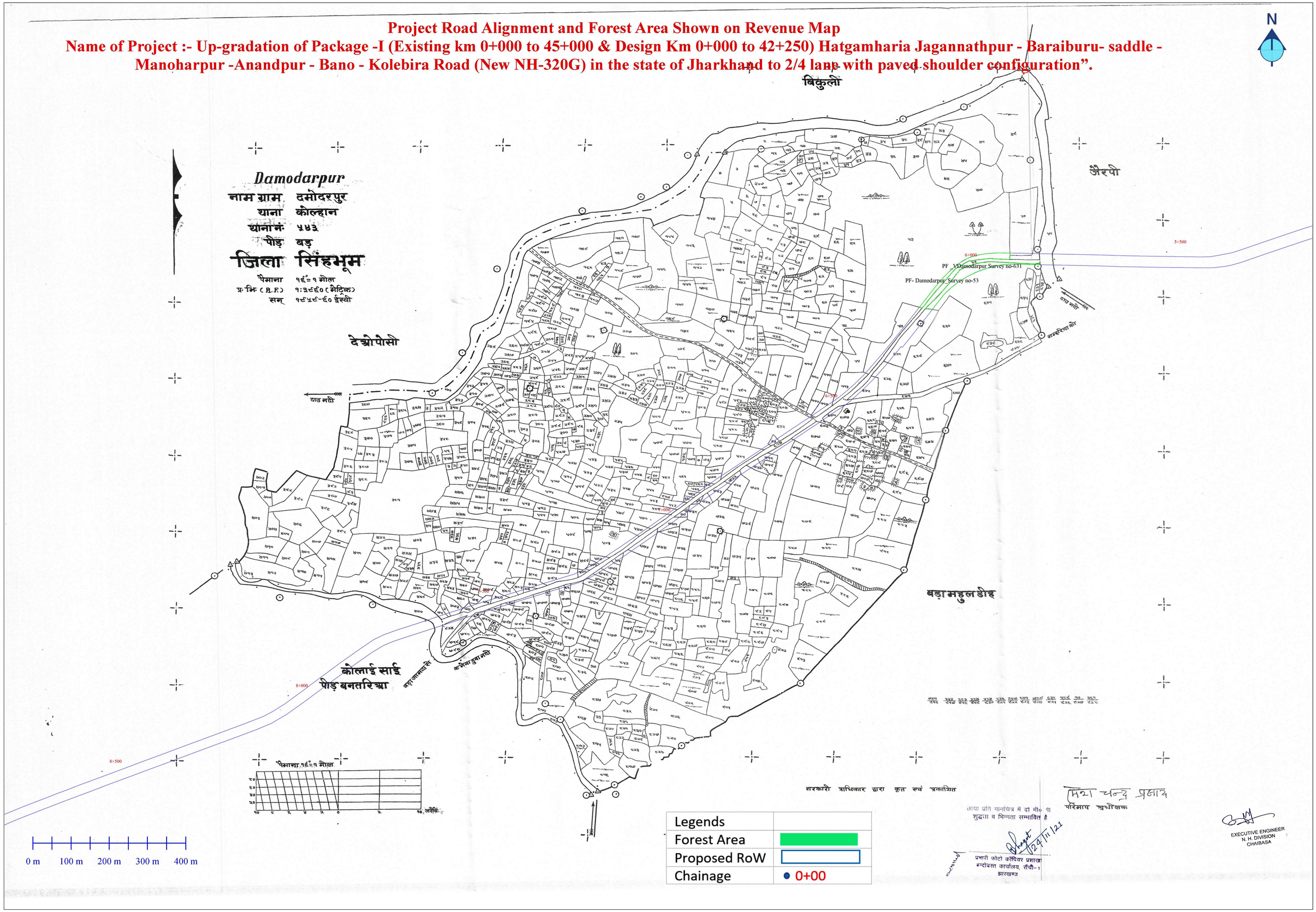

Legends	
Forest Area	
Proposed RoW	
Chainage	0+00

Project Road Alignment and Forest Area Shown on Revenue Map

Name of Project :- Up-gradation of Package -I (Existing km 0+000 to 45+000 & Design Km 0+000 to 42+250) Hatgamharia Jagannathpur - Baraiburu- saddle - Manoharpur -Anandpur - Bano - Kolebira Road (New NH-320G) in the state of Jharkhand to 2/4 lane with paved shoulder configuration".

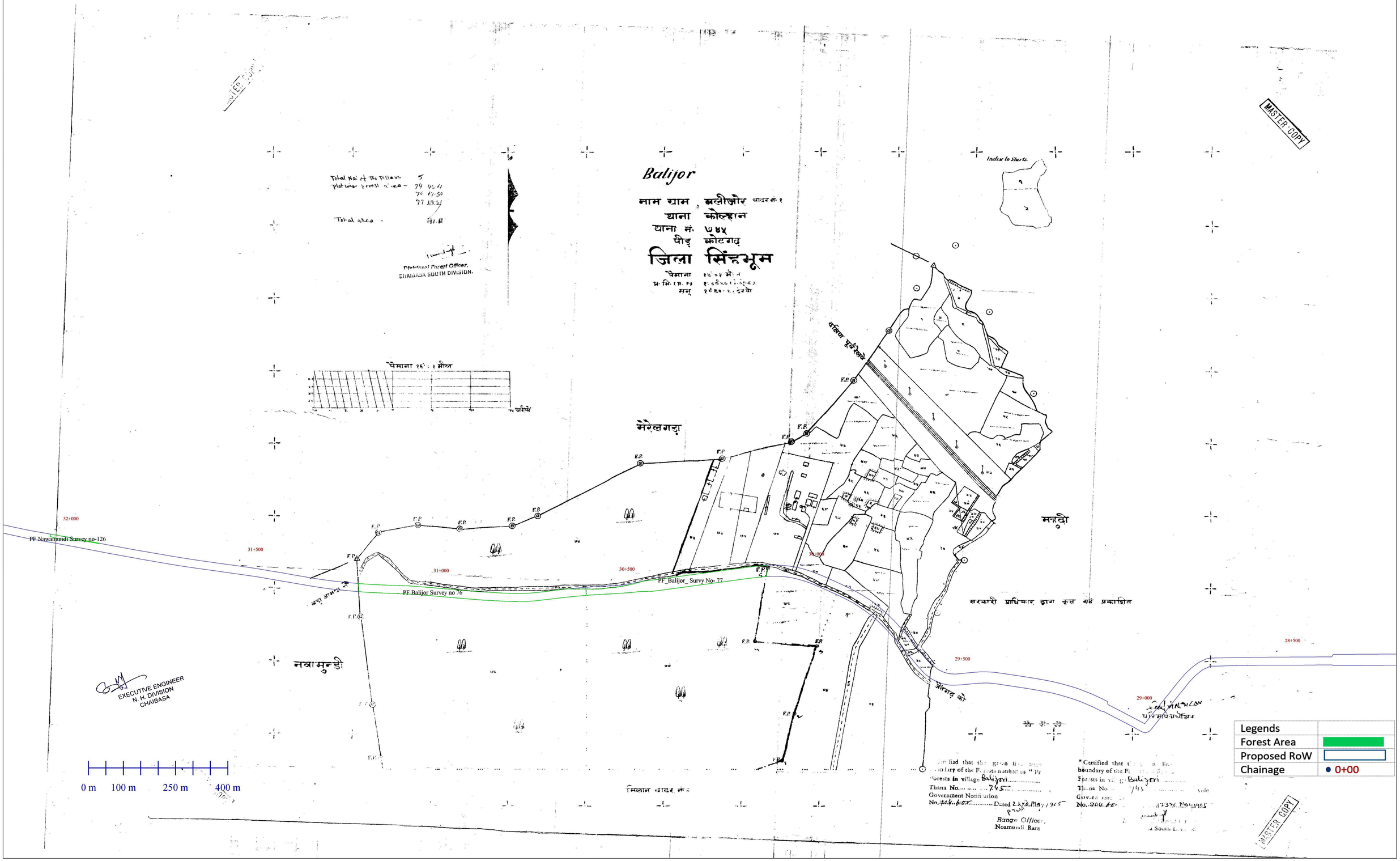

Project Road Alignment and Forest Area Shown on Revenue Map

Name of Project :- Up-gradation of Package -I (Existing km 0+000 to 45+000 & Design Km 0+000 to 42+250) Hatgamharia Jagannathpur - Baraiburu- saddle - Manoharpur -Anandpur - Bano - Kolebira Road (New NH-320G) in the state of Jharkhand to 2/4 lane with paved shoulder configuration".

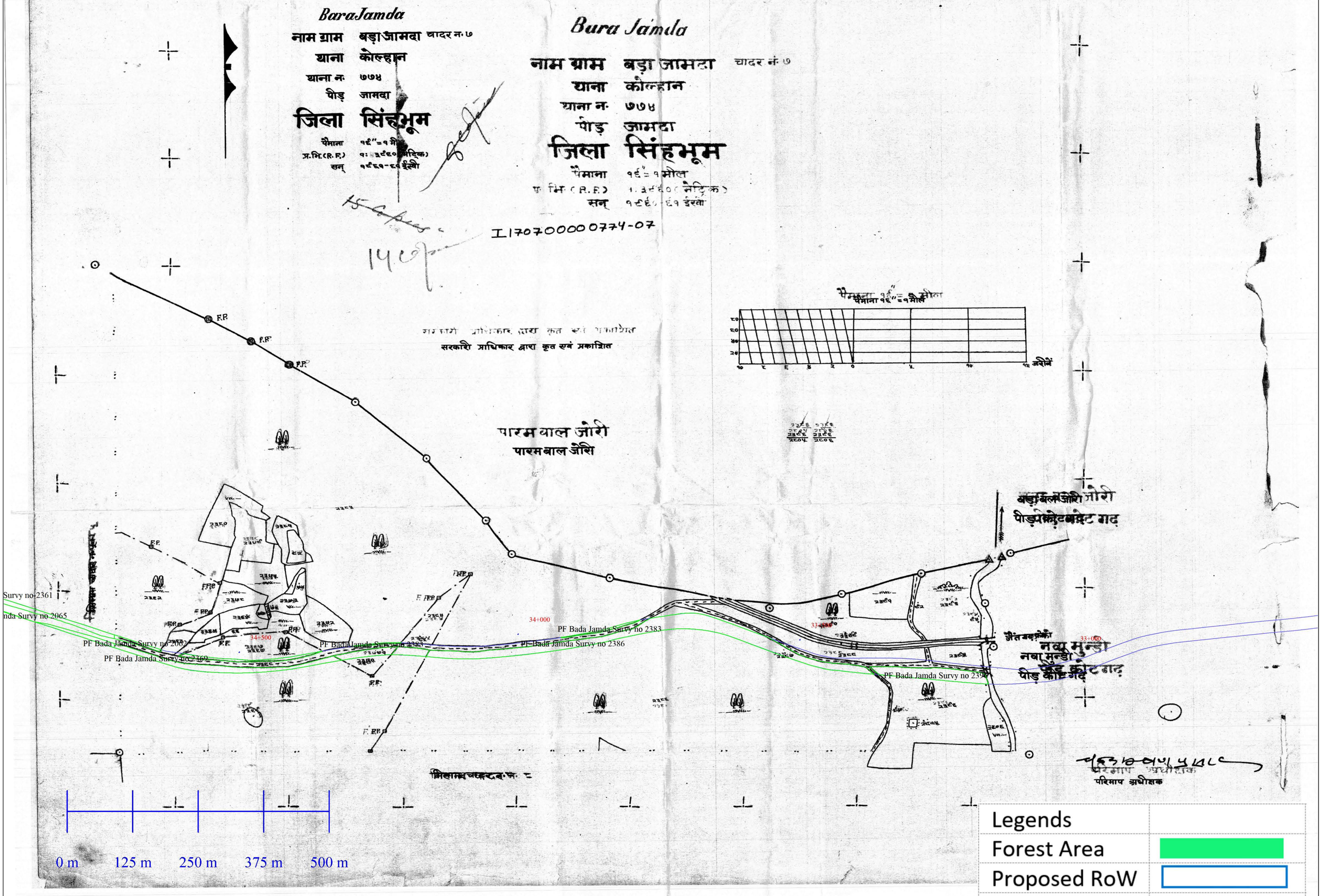

EXECUTIVE ENGINEER
N. H. DIVISION
CHAIBASA

Project Road Alignment and Forest Area Shown on Revenue Map
Name of Project :- Up-gradation of Package -I (Existing km 0+000 to 45+000 & Design Km 0+000 to 42+250) Hatgamharia Jagannathpur - Baraiburu- saddle - Manoharpur -Anandpur - Bano - Kolebira Road (New NH-320G) in the state of Jharkhand to 2/4 lane with paved shoulder configuration".

N

BaraJamda
नाम ग्राम बड़ाजामदा चादर न॰ ५
थाना कोल्हान
थाना न॰ ७७४
पीड़ जामदा
जिला सिंहभूम
पैमाना १६" = १ मील
प्र॰मि॰(R.F) १:३९६० (मैट्रिक)
सन् १९६०-६१ ई॰वी

I 1707-0000774-05

पैमाना १६" = १ मील
जरीबें

सरकारी प्राधिकार द्वारा कृत एवं प्रकाशित

खास जामदा

पारम बाल जोरि

दक्षिण पूर्व रेलवे

मिलान चादर न॰ ६

मिलान चादर न॰ ७

मिलान चादर न॰ ९

PF Bada Jamda Survy no 2358
PF Bada Jamda Survy no 2358
PF Bada Jamda Survy no 2068
PF Bada Jamda Sheet n0-5 Survy no-2361
PF Bada Jamda Survy no 2065
PF Bada Jamda Survy no 2165
PF Bada Jamda Survy no 2062
PF Bada Jamda Survy no 2369

Legends	
Forest Area	
Proposed RoW	
Chainage	0+00

0 m 100 m 200 m 300 m 400 m

परिमाप अधीक्षक

छाया प्रति मानचित्र में दो मी० पी
शुद्धता व भिन्नता सम्भावित है

प्रभारी फोटो कॉपियर प्रशाखा
बन्दोबस्त कार्यालय, राँची-1
झारखण्ड

EXECUTIVE ENGINEER
N. H. DIVISION
CHAIBASA