



## Enclosure 2

**CHECK LIST**


For the proposal for Diversion of Forest Lands for non-Forestry purpose under the Forest Conservation Act, 1980 for  
Linear Projects: Railway/UG Gas Pipeline/Water Pipeline/Optical Fibre/Electricity Lines etc.

State S. No. of Project:				
Date of receipt in NO-PCCF's office:				
Name of the Project:		Laying of Pipe Line and Construction of Structures for Providing Safe Drinking Water in Nagarkurnool Constituency in Mahabubnagar District		
Area proposed for diversion, in Ha:		9.891		
Name of the Forest Division:		Mahabubnagar		
Whether area proposed falling in WLS / NP / ESZ / Biosphere Reserve or WL Corridor?		No		
Whether situated in Scheduled Area		No		
S. No.	Name of Document/Information	Provided or Not (Yes/No)	Page No.	Remarks
A	PART-I			
1	Main application Form from Part-I to V with all its columns duly filled up and signed by the competent authority with date, place and their official seal.	Yes		
2	Detailed note on the project.	Yes		
3	Full Justification for locating the project in forest area (un-avoidance of the forest area for the purpose)	Yes		
4	Certificate for minimum use of forest land giving details of the alternatives examined and reasons for their rejection.	Yes		
5	Map of the project site forest area demanded on original Survey of India topographic sheet in 1:50000 or any other suitable scale; clearly showing forest boundaries and adjoining areas with their land use in distinct colors.	Yes		
6	Index Map, if the area is very small, showing forest boundaries and a location map on a larger scale with land use of the area required.	Yes		
7	Geo-referenced digital data (e00 format, Geographic co-ordinate system WGS 84 datum, readings up to 8 decimal places in degrees) of the boundary/ies of the proposed FL for diversion in Shape file (Soft copy in a DVD along with RAW & post-processed data) and digital map in hard copy duly authenticated by competent authority. *The survey shall be performed using DGPS in real-time or post-processed mode. However the survey may be performed using TS in GPS shadow areas, and data shall be duly geo-referenced using GCPs collected by dual frequency DGPS receivers.	Yes	-	
8	Make & Model of the DGPS equipment used, Names of the Agency/persons involved in the DGPS survey, period of survey, name of the authenticating agency for the accuracy of the survey.	Yes		
9	Linear map or a diagrammatic map of the project site.	Yes		
10	Statement showing the details of forest area involved i.e. Division, Range, Beat, Forest Block & Compartment No. wise.	Yes		
11	Item wise breakup of the forest area proposed for diversion, if any.	Yes		
12	Cost Benefit (CB) analysis in prescribed format, wherever required. (For projects involving area of >20 Ha in plains & >5 Ha in hills)	Yes		
13	Status of clearance under Environment (Protection) Act, 1986 & Rules 2006; wherever required.	No	-	

14	Detailed scheme for rehabilitation of project affected persons, wherever required.	No	-	
15	Minimum distance of the proposed site from Wildlife Sanctuary and/or National Park, if any.	No	-	
16	To show the existing Water body / Water channel or road, which should be identifiable.	No	-	
17	To show the newly proposed bridge /culvert / under- ground pass / tunnel etc. to be identify clearly.	No	-	
18	To enclose the cross section Plan / Map indicating dimension of (Length / Width / Height /depth etc) clearly.	Yes		
19	Undertaking to pay the Net Present Value (NPV), Addl. NPV of the forest land involved.	Yes		
20	Undertaking to pay the Extraction Charges of the trees to be removed from the forest land involved.	Yes		
21	Details of equivalent non-forest land identified for Compensatory Afforestation viz. Survey No., Village, Tahsil /Mandal, District etc. along with map in SOI Topo-sheet in 1:50000 or appropriate scale along with the boundaries of adjoining forest area.	Shall be furnished	-	
22	Geo-referenced digital data of CA land (e00 format, Geographic co-ordinate system WGS 84 datum, readings up to 8 decimal places in degrees) of the boundary/ies of the proposed FL for diversion in Shape file (Soft copy in a DVD along with RAW & post-processed data) and digital map in hard copy duly authenticated by competent authority.  * The survey shall be performed using DGPS in real-time or post-processed mode. However the survey may be performed using TS in GPS shadow areas, and data shall be duly geo-referenced using GCPs collected by dual frequency DGPS receivers.	Shall be furnished	Nalgonda Chandampet	
23	Make & Model of the DGPS equipment used, Name/s of the Agency/persons involved in the DGPS survey, period of survey, name of the authenticating agency for the accuracy of the survey.	Shall be furnished	-	
24	Certificates a, c, d, g & h under RoFR Act; where Primitive Tribal Groups (PTG) & Pre-Agricultural Communities (PAC) are involved in the proposed FL.	-	-	

  
**Dy. Executive Engineer**  
 RWS & S, TDWSP Sub-Division  
 Nagarkurnool  
  
 Superintending Engineer  
 TDWSP Circle, Mahabubnagar

"Counter Signed"

  
 Chief Engineer  
 TDWSP, Hyderabad