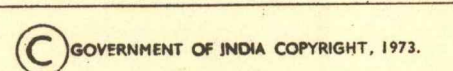






**NAME OF WORK:-**DIVERSION OF FOREST LAND INVOLVED UNDER THE PROJECT OF CONSTRUCTION OF ROAD FROM MAJAREWADI TO GHOSARWAD MDR-92 IN VILLAGE-GHOSARWAD, TAH. SHIROL DISTRICT KOLHAPUR (M.S.)

No. 47  $\frac{L}{10}$



<b><u>INDEX</u></b>	
1. Reserved Forest Area (R.F.)	
2. Proposed Alignment	
3. Village Boundary	
4. Existing road	

DY. CONSERVATOR OF FORESTS  
KOLHAPUR FOREST DIVISION  
DIST. KOLHAPUR