



## FORMAT FOR JOINT INSPECTION REPORT FOR FOREST CONSERVATION ACT 1980 CLEARANCE

Sl. No.	Particulars	Report										
1.	Name Of Project:	Construction of Car Parking & Kissan Market										
2.	Brief Project Report	The user agency UD&HD has proposed to construct car parking and kissan market at the area where nursery of Env. & soil conservation Division exists. The status of land is Khasmal and Gorucharan.										
3.	Date of Joint Inspection:	12.07.2018										
4.	Participation: a. Name b. Designation c. Department	<table><tr><td>Forest Department</td><td>User Agency</td><td>Land Revenue Deptt.</td></tr><tr><td>i.P.D Sherpa (BO) Gyalshing</td><td>i.</td><td>i. Amrit Rai RO AD</td></tr><tr><td>ii. Babita Rai (HFG)</td><td>ii.</td><td>ii. Bikram Rai RS</td></tr></table>	Forest Department	User Agency	Land Revenue Deptt.	i.P.D Sherpa (BO) Gyalshing	i.	i. Amrit Rai RO AD	ii. Babita Rai (HFG)	ii.	ii. Bikram Rai RS	
Forest Department	User Agency	Land Revenue Deptt.										
i.P.D Sherpa (BO) Gyalshing	i.	i. Amrit Rai RO AD										
ii. Babita Rai (HFG)	ii.	ii. Bikram Rai RS										
5.	Details of land (in Ha) (as per 1951-52 survey) a. Forest land b. Total land involved	<table><tr><td>Plot Nos.</td><td>Area</td><td>Status of land</td></tr><tr><td>79/P,359/P, 81/P, 343/P.</td><td>1.0935 Ha.</td><td>Forest land</td></tr><tr><td></td><td></td><td>(Khasmal &amp;Gorucharan)</td></tr></table>	Plot Nos.	Area	Status of land	79/P,359/P, 81/P, 343/P.	1.0935 Ha.	Forest land			(Khasmal &Gorucharan)	
Plot Nos.	Area	Status of land										
79/P,359/P, 81/P, 343/P.	1.0935 Ha.	Forest land										
		(Khasmal &Gorucharan)										
	Enumeration list of Forest crop and GPS Co-ordinate:	<table><tr><td>I.</td><td>Enumeration list enclosed.</td></tr><tr><td>II.</td><td>GPS CORDINATES:</td></tr><tr><td></td><td>Gorucharan &amp; Khasmal: N -27°17'08.85"</td></tr><tr><td></td><td>E- 088°15'29.96"</td></tr><tr><td></td><td>Elevation – 1429 mtrs.</td></tr></table>	I.	Enumeration list enclosed.	II.	GPS CORDINATES:		Gorucharan & Khasmal: N -27°17'08.85"		E- 088°15'29.96"		Elevation – 1429 mtrs.
I.	Enumeration list enclosed.											
II.	GPS CORDINATES:											
	Gorucharan & Khasmal: N -27°17'08.85"											
	E- 088°15'29.96"											
	Elevation – 1429 mtrs.											
7.	Legal status of Forest land a. Gaucharan b. Khasmal c. Reserve Forest d. Any Other	Gorucharan & Khasmal										
8.	Legal status of pvt. land as per 1951-52 record(Details of pvt. land to be attested and attested copy of Cadastral Map)	Nil.										
9.	Item-wise breakup of forest land required as per project	Total forest area involved (Gorucharan & Khasmal) of 1.0935Ha.										
10.	Whether any National Park, W/L Sanctuary involved or not	Nil										


11.	Types of vegetation a. Top Canopy b. Middle Canopy c. Ground Canopy	Middle Canopy & Ground Canopy
12.	Density of crops (in %)	30 %
13.	No. of felling of trees, poles and other forest produce involved or not	Enumeration list enclosed for trees & poles and Nursery stock enclosed for seedling/saplings.
14.	Brief observation of inspection team	Car parking & kissan market is supposed to be constructed in the area where presently Nursery of Env. & soil Conservation Division exists by the user agency.
15.	Sketch Map of proposed project area showing detail alignment	Enclosed

FOREST DEPTT.

I)   
Range Officer  
Gyalshing (T) Range  
FFWMD


II)   
BLOCK OFFICER (T)  
Gyalshing Block


LAND REVENUE DEPTT.

I)   
Revenue Officer cum Asstt. Director  
Land Revenue Dept.  
Government of Sikkim  
West Gyalshing,

II)

USER AGENCY

I)   
Superintending Engineer (S & V)  
Urban Dev. & Housing Deptt.  
Govt. of Sikkim, Jorethang

II)   
Assistant Engineer (West)  
Urban Dev. & Housing Deptt.  
Govt. of Sikkim, Jorethang

**JOINT INSPECTION REPORT**

Date 23/05/2019

As per the verbal direction of DFO(T) West a joint inspection of the land proposed for construction of Car Parking and Kissan Market at Geyzing, under Geyzing(T) Range was carried out by the undersigned officials on 12/07/2018.

Following observations were made during the inspection:

**Details of Forest area involved:**

Details of Forest area involved as per Land Survey Records of 1951-52					Details of Forest area involved as per Land Survey Records of 1979-80			
SL. no	Plot No	Status of Land/total area	Area Involved		Plot No	Status of land	Area Involved	
			acres	hectares			acres	hectares
1	79/P	Govt. Gorucharan (1.51 ac)	0.22	0.0900	211	Khasmal (Gorucharan)	2.03	0.8220
2	359/P	Govt. Khasmal (3.12 ac)	1.80	0.7284				
3	81/P	Govt Gorucharan (1.25 ac)	0.54	0.2185	259	Gorucharan	1.38	0.5600
4	343/P	Mule Track	0.14	0.0566				
Total Forest Area involved as per Land Survey Records of 1951-52			2.70	1.0935	Total Forest Area involved as per Land Survey Records of 1979-80			3.41 1.3820


Therefore Total forest land involved for the project:


As per the land Survey Records of 1979-80= 3.41 acre or 1.3820 hectares.


As per the land Survey Records of 1951-52= 2.70 acre or 1.0935 hectares.


**Difference in area = 0.71 acre or 0.2873 hectares.**


Report along with maps is submitted for further n.a. please.


  
Range Officer  
Geyzing (T) Range  
Gyalshing (T) Range  
FEWMD

  
Block Officer  
Geyzing (T) Range  
BLOCK OFFICER (T)  
Gyalshing Block

  
AE/IE  
Assistant Engineer (West)  
Urban Dev. & Housing Deptt.  
Govt. of Sikkim, Jorethang

  
Surveyor  
Survey & Demarcation  
Surveyor  
Survey & Demarcation  
FEWMD

  
Head Surveyor  
H&S, Geyzing  
West District  
Gyalshing

  
Superintending Engineer (S & T)  
Urban Dev. & Housing Deptt.  
Govt. of Sikkim, Jorethang