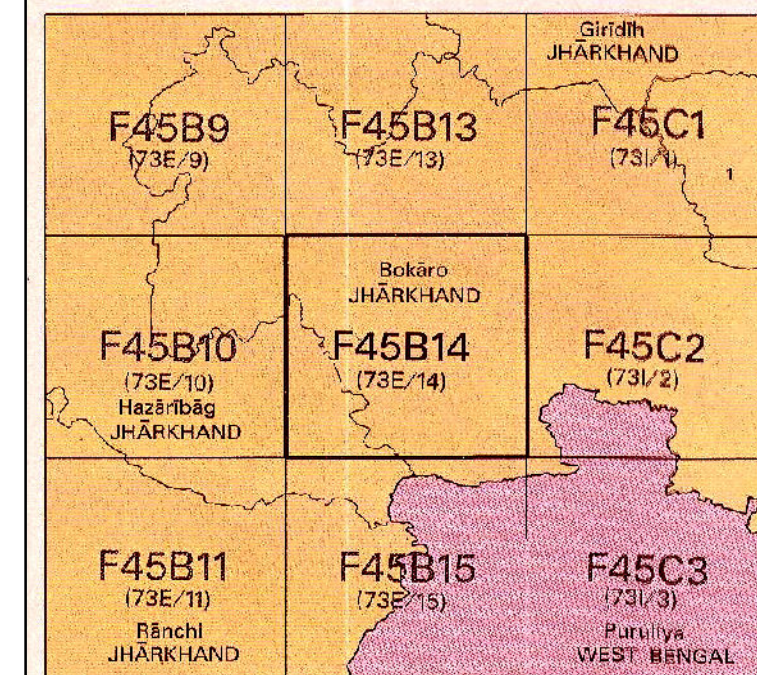


No. F45B14

Scale 1:50,000



† Dhanbād, JHĀRKHAND.

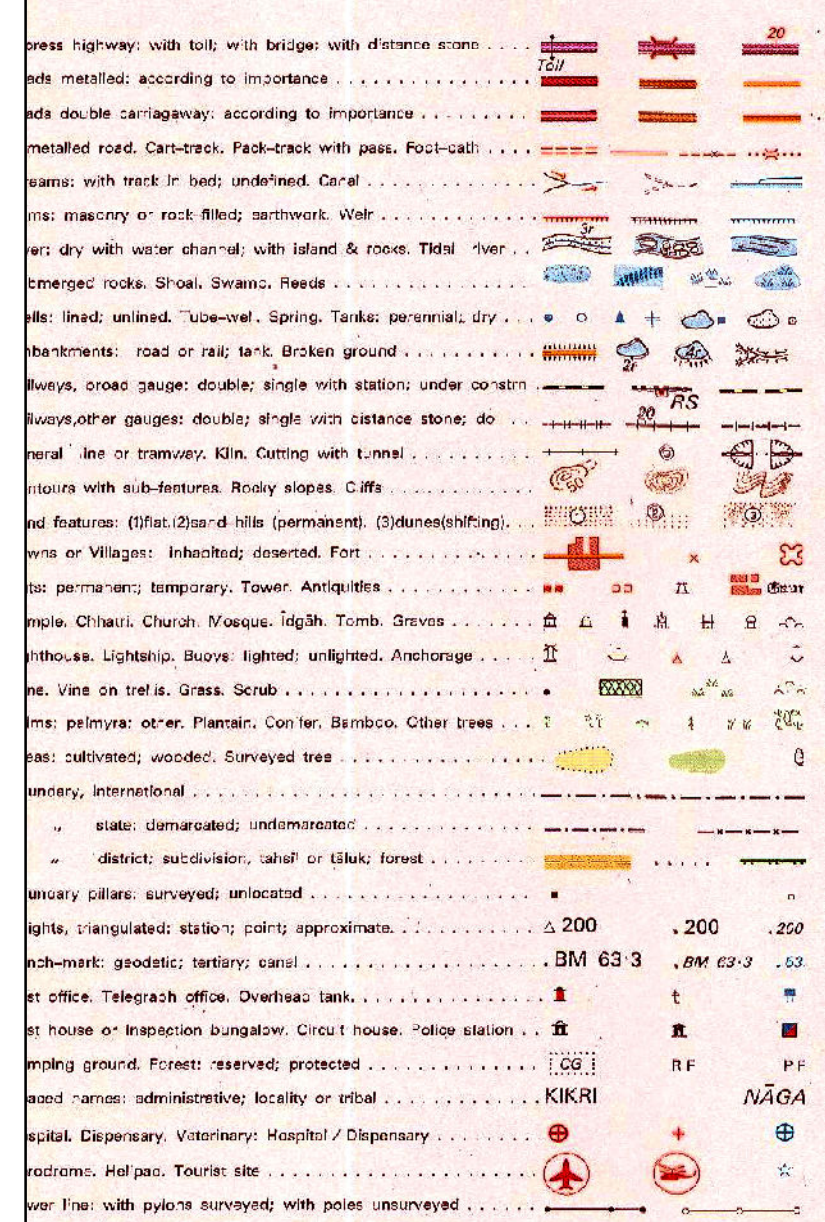
भारतीय सर्वेक्षण विभाग

SURVEY OF INDIA

1st Edition 2009

Price : Rs. 50/-

CONVENTIONAL SYMBOLS



Highway No. 22

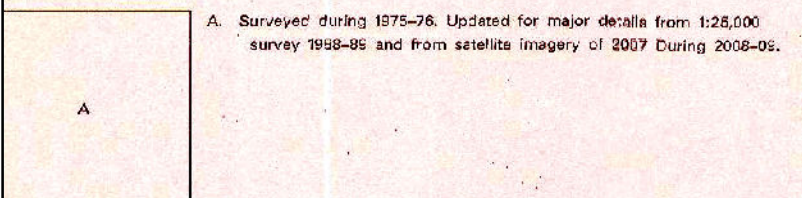
C450K Gandhi Muri Baris Kana.

[Home](#)
[About Us](#)
[Contact Us](#)
[Privacy Policy](#)
[Terms of Service](#)

NOTES :-

are in metres and above Indian mean sea level.
 1. \bar{h} are approximate.
 2. \bar{h}_a represents the approximate height in metres, between the top and bottom of top slope.
 3. \bar{h}_d shows dip in the air this usually contains water from July to December.
 4. Milestone stone numbers along roads are shown in slant type, e.g., \bar{h}_d whereas milestone numbers have no slant type, e.g., \bar{h}_d .
 5. Period is period of and dependent on rainfall.
 6. Greater road and canal embankment is shown by cart-track symbol.
 7. Height, e.g., \bar{h}_d marked along a canal, indicates the height of the top of the canal embankment on the adjacent country.

COMPILATION INDEX



Projection - UTM Datum - WGS 84

Magnetic Variation from True North about $\frac{1}{2}^\circ$ West in 200

1:50,000 2 cm

CONTOUR INTERVAL 10 METRES

For further details about this map, please contact

Director

Jharkhand Geo-Spatial Data Centre

Survey of India, Doranda

WEBSITE – www.surveyofindia.gov.in

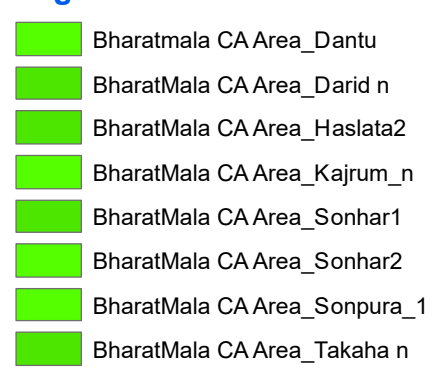
Reproduction in whole or part by any means is prohibited without the written permission of Survey of India, the National Mapping Agency.

SCALE 1:50,000

CA Area for Ramgarh Division

Proposal No. : FP/JH/ROAD/146250/2021

Legend



CA Area Details

SL No.	Project	Mouza	Anchal	Plot No	CA Area in Ha.
1	Bharat Mala- CA Area For Ramgarh Div.	Darid (65)	Peterwar	654	7.18
2		Dantu(64)	Peterwar	1458	2.63
3		Sonhar-1(63)	Peterwar	275	1.74
4			Peterwar	252	1.94
5		Sonhar-2 (63)	Peterwar	480	0.83
6			Peterwar	497	1.44
7			Peterwar	340	2.75
8		Sonpura-2 (62)	Peterwar	323	2.12
9			Peterwar	324	4.11
10			Peterwar	305	1.41
11		Kajrum (68)	Peterwar	209	5.25
12		Haslata-2 (69)	Peterwar	388	6.70
13		Takaha(27)	Peterwar	234	4.27
				Total	42.37

Sudhir Kumar

Project Director
NHAI, PIU
Dhanbad

भारत के महासर्वेक्षक के निदेशन में प्रकाशित,
Published under the direction of Surveyor General of India

PRINTED AT THE SOUTHERN PRINTING GROUP OF SURVEY OF IND