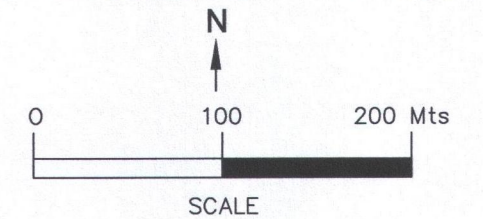


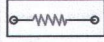


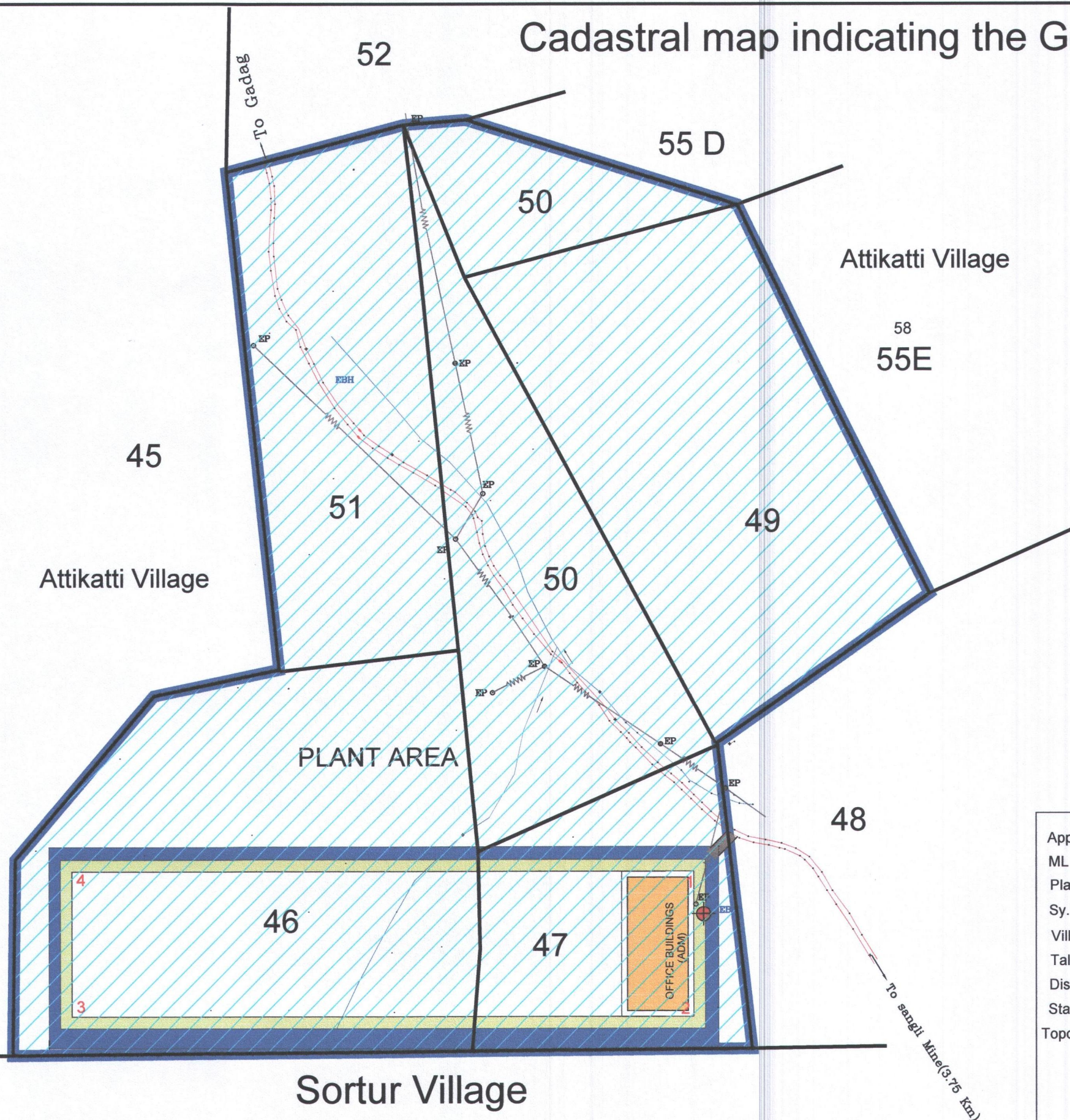


Cadastral map indicating the Gold Extraction Plant



INDEX

-  Gold extraction Plant
-  Road
-  Electric Line
-  Nala
-  Cadastral Boundary



Applicant	: M/s Ramgad Minerals & Mining Limited
ML Extent	: 39.70 Ha
Plant area	: 53.32 Ac.
Sy.No.s	: 46, 47, 49, 50 & 51
Village	: Attikatti
Taluk	: Shirahatti
District	: Gadag
Status of Land	: Private Land
Toposheet No.	: Part of 48 M/11


 Authorised Signatory

