



**COMPLIANCE OF THE SCHEDULED TRIBES AND OTHER TRADITIONAL
FOREST DWELLERS (RECOGNITION OF FOREST RIGHTS) ACT, 2006.**

Title of the case Project:- Diversion of 2.2739 ha of forest land in favour of the project for Widening and Strengthening Rewari-Sohna-Palwal Road (NH-71B) Km. 2.000 to 2.200 (RD 47.100 to 47.300) in Mewat District Forest Division falls within jurisdiction of Sehola Village Tauru Tehsil.


It is certified that the forest land proposed to be diverted is plantation which was notified as "forest" less than 75 years prior to the 13th day for December 2005 and is located in Villages having no recorded population of Scheduled Tribes, as per the Census 2001 and the Census 2011. The above certificate is based upon the report supplied by the Divisional Forest Officer, Mewat vide his No. 1150 dated 25.01.2016.


K. Makrand Pandurang, I.A.S.
District Collector
Mewat-Nuh 

Endst. No. 1882 / M.B.

Dated 19-2-2016.

A copy is forwarded to the Divisional Forest Officer, Mewat for confirmation and record.


District Collector,
Mewat at Nuh