

PART-II

(To be filled by the concerned Deputy Conservator of Forest)

State Serial No. of proposal : UK-0160/2017

1. Location of the project/Scheme : Uttarakhand

(i)

State / Union Territory : Uttarakhand

(ii)

District : Bageshwar

(iii)

Forest Division : Bageshwar

(iv)

Area of forest land proposed for diversion (in ha.) : 2.519

(v)

Category of the Proposal: Road

2. Legal status of forest land proposed for diversion

S. No.	Division	Forest Land(ha.)	Legal Status
1	Bageshwar	1.912	Revenue Forest
2	Bageshwar	0.607	Reserved Forest
Total		2.519	

Division 1. : Bageshwar

3. District wise area to be diverted in the division

S. No.	District	Area(ha.)
1	Bageshwar	2.519
Total		2.519

4. Details of Vegetation available in the forest land proposed for diversion

(i)

Density of vegetation

S. No.	Area(in ha.)	Density	Eco-Class
1	2.519	0.2	Eco 5
Total.	2.519		

(ii) Species-wise local/scientific names and girth-wise enumeration of trees at FRL

S. No.	Scientific Name	Local Name	(0-30)cm.	(31-60)cm.	(61-90)cm.	(91-120)cm.	(121-150)cm.	(>150)cm.
1	Prunus Cerasoides	padam	0	5	3	0	0	0
2	Toona ciliata	Toon	0	0	0	0	4	0
3	Quercus leucotricophora	Baaj	0	9	2	0	0	0
4	Pinus roxburghii	chir	0	6	10	0	0	0
5	Others	kukat	0	53	27	4	0	0
Total			0	73	42	4	4	0
Sub Total (No of Trees.)			123					

5. Working plan prescription for the forest land proposed for diversion :

pungar compartment no 08,09,Chir working circle, qt class 2/3,PB-last,

6. Brief note on vulnerability of the forest area to erosion : The area is not prone to soil erosion

7. Approximate distance of the proposed site for diversion from boundary of forest(in km.) : .500

8. Significance of the forest land proposed for diversion from wildlife point of view

- (i). Details of wildlife present in and around the forest land proposed for diversion : Wildlife presence is rare in the proposed land
- (ii). Whether forms part of national park, wildlife sanctuary, biosphere reserve,tiger reserve, elephant corridor, wildlife migration corridor etc. : No
- (iii). Whether the forest land proposed for diversion is located within eco-sensitive zone(ESZ) of the Protected Area notified under Wildlife(Protection) Act, 1972 (Note: In case, ESZ of a Protected Area is not notified,then,10kms distance from boundary of the Protected Area should be treated as ESZ): No
- (iv). Whether any national park, wildlife sanctuary, biosphere reserve, tiger reserve, elephant corridor, wildlife migration corridor etc., is located within 1 Km. from boundary of the forest land proposed for diversion : No
- (v). Whether any rare/endangered/unique species of flora and fauna found in the area : No

9.

Details of any protected archaeological/heritage site/defence establishment or any other important monument located in the area, if any

- (i). Whether any protected archaeological/heritage site/defence establishment or any other important monument is located in the area : No

10. Comment as to the reasonability of the extent of the forest land proposed for diversion

- (i). Whether the requirement of forest land as proposed by the user agency is unavoidable and bare minimum for the project : Yes

11. Details of violation(s), if any ,committed



- (i). Whether any work in violation of the Act or guidelines issued under the Act has been carried out : No

12. Whether work in violation is still in progres(Yes/No) : NIL


13. Details of compensatory afforestation scheme

(i).


Patch wise details of non-forest or Revenue forest land to be provided by User Agency for CA

Patch Wise Details						
S.no	District Name	Village	Area(in ha.)	khasra	KML file	Present Owner file
1	Bageshwar	Bijori Jhal	5.038	2		



(ii).



Upload a scanned copy of the Geo-referenced map of the forest land proposed for C.A. prepared by using DGPS or Total Station: 

(iii).

Upload a copy of Survey of India Toposheet indicating boundary of forest land proposed for C.A: 

Additional information Details

S. No.	Documents	Remarks
1		Tree list
2		Land scheduled for Harsila to Sima motor road Length(4.00km)


4		NPV Calculation sheet for Harsila to Sima motor road Length(4.00km)
5		CA suitability certificate for Harsila to Sima motor road Length(4.00km)

14. District Profile

S.no	District Name	Geographical area of the district (in ha.)	Forest area of the district (in ha.)	Total forest area diverted since 1980 (in ha.)	No. of Approved Cases	Forest Land including penal C.A. (in ha.)	Progress of compensatory afforestation as on(date)	A) Forest land (in ha.)	B) Non-forest land (in ha.)
1	Bageshwar	231000	107400	726.60415	385	1453.2083	22/02/2018	1356	0

15.




Site inspection report of the DFO/CCF/Nodal Officer highlighting important facts pertaining to the forest land

Division Name	Circle	Site inspected By	Whether site inspected	No. of times site visited	Site inspection report	Date of visit
	North Kumaun	CF	No		No Data	
Bageshwar	North Kumaun	DFO	Yes	One		10/02/2018

(Specific recommendation of the DFO/CCF/Nodal Officer with(Part II,III & Part IV))

16.

Specific recommendation of the DFO/CCF/Nodal Officer for acceptance or otherwise of the proposal with reason

Division	Circle	Recommendation By	Recommendation	Reason	Letter	Whether CF agreed
Bageshwar	North Kumaun	DFO	Recommended			
	North Kumaun	CF	Recommended	The Proposal is in Public Interest. As per Proposal population 600 of 2 villages will be benefited hence recommended.		Yes
		Nodal Officer	Recommended	as per file attached		

Specific recommendation of the State Government(Part V)

17.

Specific recommendation of the State Government for acceptance or otherwise of the proposal with reason (Part V)

State	Recommendation By	Recommendation	Recommendation Date	Remarks	Signing Authority	Notification	Recommendation Letter
Uttarakhand	State Secretary	Recommended	05/06/2018	as per file attached	State Govt. Officer	No Data	