



E-mail ID:pwd_sng@yahoo.co.in
Tel./Fax -(06622)272230

**OFFICE OF THE EXECUTIVE ENGINEER
SUNDARGARH (R&B) DIVISION, SUNDARGARH**

Letter No. 4399/WE /Date. 19-12-2019

To,

**The Divisional Forest Officer
Sundargarh Forest Division**

Sub:- Proposal for diversion of 26.994 ha. Forest land for construction of four lane dedicated coal Corridor from Bankibahal (Coal Mine) 0/00km to Bhedabahal (SH-10) 30/811km in the District of Sundargarh by Executive Engineer Sundargarh (R&B) Division, Sundargarh.

Ref:- Your Letter No. 8263 Dt. 04.12.2019 and Memo No.20938 / Dt-02/12/2019 of Principal Conservator of Forest, Odisha Bhubaneswar.

Sir,


With reference to the above mentioned subject and the letter under reference, the point wise compliance is submitted as follows:-

Sl No.	Objection	Compliance
1	UA has not signed the check list.	UA has signed the check list (Page-1-6/DP)
2	Tree enumeration differs in non-forest Government and non-forest Private land in site inspection report and general abstract of trees.	The no of trees enumerated in non forest Govt land is 1706 nos, where as in private land is 2342 no. The corrected tree enumeration list of non-forest Govt. land and non-forest private land is enclosed (Page-182/DP).
3.	CA Scheme is to be revised at current wage rate of Rs.298/- per MD.	The CA Scheme is revised in the current wage rate Rs.298.00 (Annexure-C)
4.	KML/ Shape file of CA land not furnished	KML/Shape file of CA land is Submitted in CD.
5.(a)	In the Form -A (part-I), it is mentioned that the total non-forest land required for the project is 119.52 ha. (Page No.11/DP)	In the Form-A (Part-I) the total non-forest land required for the project is 119.52 ha. (Page No.11/DP)
(b)	Further, in Form -A (Part-I) the village wise break-up of non-forest land is 116.287 ha.	Form -A (Part-I) The land schedule of village The totalling of village wise break-up comes to 119.52 ha.
(c)	In page no.12/DP, the purpose wise break-up of Non-forest land is 119.4972 ha.	In Page No12/DP the totalling of Purpose wise break-up of Non-forest land is 119.52 ha. (uploaded)

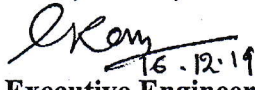
(d)	The Total of Non-Forest land at Page No.59 to 163/DP comes to 115.958 ha.	The Total of Non-forest land at Page No.59 to 168/ DP comes to 119.52 ha.
(e)	The status of coal bearing area of Basundhara Coal Field area of MCL over 4.30 ha involved this project as on 25.10.1980 my pleased be furnished.	The status of coal bearing area of village Bankibahal and Balinga over 4.30 ha. involving in this project as on 25.10.1980 given by Tahasildar, Hemgir is enclosed. (a)-Bankibahal Private land Page No.73-74/DP (b)-Balinga Private land Page No.76/DP (c)-Bankibahal Govt Land Page No.75/DP (d)-Balinga Govt. Land Page No.77/DP
6.	NOC from MCL should be obtained to use 4.30 ha of non-forest land for construction of the road.	The NOC from MCL, Basundhara area for use of CB Area in construction of road is attached. (Page No.78/ DP)

This is for favour of your information and necessary action

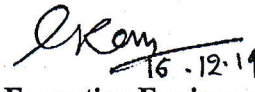
En:- DP in 4 set.
CD of KML file
CA land & Diverted Forest Land

Yours Faithfully

16.12.19
Executive Engineer
Sundargarh (R&B) Division
Sundargarh

Memo No. 4400 /Dt 19.12.19
Copy to the Additional Principal Chief Conservator of Forest, Rourkela Circle for information with reference to letter No.20936/ Dt-02.12.19 of PCCF, Odisha, Bhubaneswar.


16.12.19
Executive Engineer
Sundargarh (R&B) Division
Sundargarh

Memo No. 4401 /Dt 19.12.19
Copy submitted to Principal Chief Conservator of Forest, Odisha Bhubaneswar for favour of kind information and necessary action with reference to your Memo No. 20938 / Dt. 02.12.19.


16.12.19
Executive Engineer
Sundargarh (R&B) Division
Sundargarh