

FORM - A

For seeking prior approval of Central Government under section 2 of the Forest(Conservation) Act, 1980 for diversion of fresh forest area

PART - I

(To be filled up by User Agency)

A. General Details

A-1. Project Details

(i). **Proposal No.** : FP/HR/Pipeline/48458/2020

(ii). **Name of Project for which Forest Land is required** : Laying of NGP pile line from Palra village to T Point of Aklimpur Tikri road Narpur Jharsa village along with Palra Nurpur Jharsa road district Gurugram Haryana.

(iii). **Short narrative of the proposal and Project/scheme for which the forest land is required** : Laying of NGP pile line from Palra village to T Point of Aklimpur Tikri road near Narpur Jharsa village along with Palra Nurpur Jharsa road district Gurugram Haryana. The project approved by CGM IGL Bhawan RK Puram New Delhi vide letter no 6106 dated 09-08-2019.

(iv). **State** : Haryana

(v). **Category of the Project** : Pipeline

(vi). **Shape of forest land proposed to be diverted** : Linear

(vii). **Estimated cost of the Project(Rupees in lacs)** : 41.62

(viii). **Total Area of Forest Land proposed for diversion(in ha.)**: 0.1968

(ix). **Non-Forest Land required for this project(in ha.)**: 0

(x). **Total period for which the forest land is proposed to be diverted(in years)**: 99

A-2. Details of User Agency


(i). **Name** : INDRAPRASTHA GAS LIMITED

(ii). **Address1** : IGL Bhawan Indraprastha Gas Ltd. Plot No-4, Community Center Sec-9, RKpuram, New Delhi-110022

(iii). **Address2** : NIL

(iv). **State** : Delhi

(v). **District** : New Delhi



(vi). Pin : 110022

(vii). Landmark : Near Bikaji Cama

(viii). Email address : arun.verma@igl.co.in

(ix). Landline Telephone No. : 11-46074607

(x). Fax No. : 11-26171860

(xi). Mobile No. : 9717933993

(xii). Website (if any) : www.onlineigl.net

(xiii). Legal status of User Agency : Joint Venture(Pvt+Govt.)

A-3. Details of Person Making Application

(i). First Name: Vikas

(ii). Middle Name: NIL

(iii). Last Name: Bansal

(iv). Gender: Male

(v). Designation: GM

(vi). Address 1: General Manager Haryana

(vii). Address 2: NIL

(viii). State: Haryana

(ix). District: Rewari

(x). Tehsil: Rewari

(xi). Pin: 123401


(xii). Landmark: NIL

(xiii). Email Address: dhirajigl92@gmail.com

(xiv). Landline Telephone No.: 1274-254668

(xv). Fax No.: NIL

(xvi). Mobile No.: 9910152159


Vikas Bansal

(xvii). Copy of documents in support of the competence/authority of the person making this application to make application on behalf of the User Agency:

B. Details of land required for the Project

B-1. Details of proposal seeking prior approval of Central Government under the Act for diversion of forest land for the Project already submitted in the past

List of proposal submitted in Past							
S.no	Proposal Status.	Proposal No.	Moef File No.	Area Proposed for Diversion(Ha.)	Area Diverted(Ha.)	Date of In-Principle Approval	Date of Final Approval
NIL							

B-2. Details of forest land proposed to be diverted

B-2.1 Details of Divisions involved

Details of Divisions involved			
S.no	Division Name	Forest Land(ha.)	Non-Forest Land(ha.)
1.	Gurgaon	0.1968	0

B-2.2 Details of Districts involved

District wise breakup			
S.no	District Name	Forest Land(ha.)	Non-Forest Land(ha.)
1.	Gurgaon	0.1968	0

B-2.3 Village wise breakup

Villages wise breakup			
S.no	Village	Forest Land(ha.)	Non-Forest Land(ha.)
1	Palra	0.1176	0
2	Nurpur Jharsa	0.0792	0

B-2.4 Component wise breakup

Component wise breakup			
S.no	Component	Forest Land(ha.)	Non-Forest Land(ha.)
1	Laying of PNG pipe line along with road	0.1968	0


C. Maps of forest land proposed to be diverted


Division 1. : Gurgaon	


(i). Area of forest land proposed to be diverted(in ha.) : 0.1968

(ii). : Linear


(b). No. of Segments : One

Segment wise details		
Segments	Segment Area(in ha.)	Kml File of Segments
1.	0.1968	 View File

(iii). Copy of Survey of India Toposheet indicating boundary of forest land proposed to be diverted: 

(iv). Scanned copy of the Geo-referenced map of the forest land proposed to be diverted prepared by using GPS or Total Station: 

D. Justification for locating the Project in forest land and details of alternatives examined:

(i). Copy of note containing justification for locating the Project in forest land: 

(ii). Whether a copy of map indicating location of alternative examine is required to be provided:
No

(a). Reason for not providing such map NA

E. Employment likely to be generated

(i). Whether the Project is likely to generate employment?: Yes

(ii). Permanent/Regular Employment(Number of persons): 6

(iii). Temporary Employment(Number of person-days): 1360

F. Displacement of People due to the Project, if any

(i). Whether Project involves displacement?: No

G. Details of Cost-Benefit analysis for the Project

(i). Whether the Project requires Cost-Benefit analysis?: No

H. Status of Environmental Clearance

(i). Whether the Project requires Clearance under the Environment (Protection) Act 1986?: No

I. Status of Wildlife Clearance

[Handwritten signature]
13/04/2020

(i). Whether the Project or a part thereof is located in any Protected Area or their Eco sensitive zone? : No

J. Applicability of special provisions governing Scheduled Areas

(i). Whether the Project or a part thereof is located in a Scheduled Area? : No

K. Status of settlement of rights under the Forest Rights Act, 2006 on the forest land proposed to be diverted

(i). Whether the process for settlement of Rights under the Forest Rights Acts 2006 on the forest land proposed to be diverted has been completed? : No




L. Details of land identified for Compensatory Afforestation

(i). Whether non-forest or Revenue forest land is required to be provided by User Agency?: Not Applicable

(ii). Whether the area of non-forest land or Revenue forest land required to be provided by User Agency for raising Compensatory Afforestation is less than area of forest land proposed to be diverted?: Not Applicable

(iii) . Reason for not providing Non-Forest Land: Not Applicable

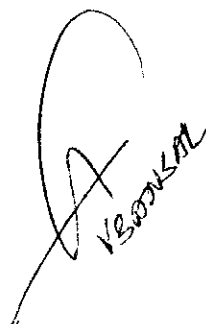
Additional information Details

Documents		
S.No	Documents	Remarks
1		Layout Plan
2		Work approval
3		PWD

Print page

C/S

Divisional Forest Officer
Gurgaon Forest Division
GURGRAM


Veronika