

85

Full Title of the Project: Diversion of 0.021524 ha. of Forest Land in favour of access to approach road to Warehouse for storage of tiles over an area measuring 25 kanal – 04 marla in Khasra no. – 82//10/2, 11, 83//6/3, 7,15 in the revenue estate of Village- Manak Tabra, Tehsil – Raipur Rani Distt.- Panchkula

File No. : FCA- (FP/HR/Approach/47625/2020)

Date of Proposal:

CHECK LIST SERIAL NUMBER-07

STATEMENT SHOWING DETAILS OF FOREST AREA PROPOSED FOR DIVERSION

Sr. No.	District	Division	Range/ Tehsil Village	Khasara/ Survey or Compartment Number of KM Stone	Forest proposed for Diversion (Ha)	Legal Status of Forest Area	Remarks
1	2	3	4	5	6	7	8
1	Panchkula	Morni Territorial	Raipur rani Range	Village-Manak Tabra Distt. Panchkula 30 35 41.1 N 77 0 11.09 E	0.021524 Ha	PF	-

Place. Pinjore

Dated.....

10/12/2020

Divisional Forests Officer
Morni Forest Division
Pinjore
Office Pinjore (Panchkula)

Full Title of the Project: Diversion of 0.021524 ha. of Forest Land in favour of access to approach road to Warehouse for storage of tiles over an area measuring 25 kanal – 04 marla in Khasra no. – 82//10/2, 11, 83//6/3, 7,15 in the revenue estate of Village- Manak Tabra, Tehsil – Raipur Rani Distt.-Panchkula.

File No. _____

Date of Proposal _____

**CHECK LIST SERIAL NUMBER 08
STATEMENT SHOWING DETAILS OF NON-FOREST AREA
INVOLVED IN THE PROPOSAL**

S.No.	District	Division	Range/ Tehsil village	Khasra/ Survey or Compartment Number or Km. Stone	Non Forest area involved in the proposal (Ha)	Present land use	Remarks
1	2	3	4	5	6	7	8
1	Panchkula	Morni-Pinjore	Raipur Rani/ Raipur Rani /Manak Tabra	Khasra no. – 82//10/2, 11, 83//6/3, 7,15 Village Manak Tabra.	1.275 Ha	Vacant	

NARIN
B-100
A 20629 / 96

Signature of User agency

Forwarded by :

Place :

Dated :

Divisional Forest Officer
Morni - Pinjore Division
Office seal [Panchkula]

89

Full Title of the Project: Diversion of 0.021524 ha. of Forest Land in favour of access to approach road to Warehouse for storage of tiles over an area measuring 25 kanal – 04 marla in Khasra no. – 82//10/2, 11, 83//6/3, 7,15 in the revenue estate of Village- Manak Tabra, Tehsil – Raipur Rani Distt.-Panchkula.

File No. _____
Date of Proposal _____

CHECK LIST SERIAL NUMBER: - 10
JUSTIFICATION FOR LOCATING THE PROJECT

Full Title of the Project: **Diversion of 0.021524 ha. of Forest Land in favour of access to approach road to Warehouse for storage of tiles over an area measuring 25 kanal – 04 marla in Khasra no. – 82//10/2, 11, 83//6/3, 7,15 in the revenue estate of Village- Manak Tabra, Tehsil – Raipur Rani Distt.-Panchkula** has to be located along the road side, therefore there is no other alternate but to use the forest land along the road side. Forest land is required for access to approach road to Warehouse for storage of tiles over an area measuring 25 kanal – 04 marla in Khasra no. – 82//10/2, 11, 83//6/3, 7,15 in the revenue estate of Village- Manak Tabra, Tehsil – Raipur Rani Distt.-Panchkula.

Place :

Date :10-12-2020

Signature of user agency

Office Seal

NARINDER SAHNI
B-Arch MCA AIIA
CA 20629 / 96
HUDA 4/93

Countersigned by :-

Divisional Forest Officer
Morni - Pinjore Forest Division
Pinjore [Panchkula]
Officer Seal

91

Full Title of the Project: Diversion of 0.021524 ha. of Forest Land in favour of access to approach road to Warehouse for storage of tiles over an area measuring 25 kanal – 04 marla in Khasra no. – 82//10/2, 11, 83//6/3, 7,15 in the revenue estate of Village- Manak Tabra, Tehsil – Raipur Rani Distt.-Panchkula.

File No. _____

Date of Proposal _____

CHECK LIST SERIAL NUMBER: - 12
UNDER TAKING FOR PAYMENT OF COST OF
COMPENSATORY AFFORESTATION

I, **Narinder Sahni**, hereby undertake to pay the entire amount for compensatory in lieu of the forest area diverted for **access to approach road to Warehouse for storage of tiles over an area measuring 25 kanal – 04 marla in Khasra no. – 82//10/2, 11, 83//6/3, 7,15 in the revenue estate of Village- Manak Tabra, Tehsil – Raipur Rani Distt.-Panchkula** as per prevailing wage rates at the time of undertaking the plantation activities.

Place :

Date :

Pinjore

10-12-2020

Signature of User Agency

office seal

Narinder Sahni

NARINDER SAHNI
B-Arch MCA AIA
CA 20029 / 96
HUDA 4/99

Countersigned by :-

Divisional Forest Officer

Morni - Pinjore Forest Division

Pinjore (Panchkula)

Officer Seal

92

Full Title of the Project: Diversion of 0.021524 ha. of Forest Land in favour of access to approach road to Warehouse for storage of tiles over an area measuring 25 kanal – 04 marla in Khasra no. – 82//10/2, 11, 83//6/3, 7,15 in the revenue estate of Village- Manak Tabra, Tehsil – Raipur Rani Distt.-Panchkula.

File No. _____

Date of Proposal _____

CHECK LIST SERIAL NUMBER: - 13

**UNDERTAKING FOR THE PAYMENT OF NET PRESENT VALUE OF
FOREST AREA**

It is to certify that I, Narinder Sahni have applied for diversion of 0.021524 Hect. of forest area for access to Warehouse for storage of tiles over an area measuring 25 kanal – 04 marla in Khasra no. – 82//10/2, 11, 83//6/3, 7,15 in the revenue estate of Village- Manak Tabra, Tehsil – Raipur Rani Distt.-Panchkula I/We, hereby, undertake to pay the net present value (NPV) of the above forest land .

Place :

Date :

Pinjore
10-12-2020

Signature of User agency

office seal

Countersigned by :-

Divisional Forest Officer
Morni - Pinjore Forest Division
Pinjore (Panchkula)
Office Seal

Full Title of the Project: Diversion of 0.021524 ha. of Forest Land in favour of access to approach road to Warehouse for storage of tiles over an area measuring 25 kanal – 04 marla in Khasra no. – 82//10/2, 11, 83//6/3, 7,15 in the revenue estate of Village- Manak Tabra, Tehsil – Raipur Rani Distt.-Panchkula.

File No. _____

Date of Proposal _____

UNDERTAKING FOR PAYMENT OF ADDITIONAL NPV OF FOREST AREA

It is to certify that I, Narinder Sahni have applied for diversion of 0.021524 Hect. of forest area for access to Warehouse for storage of tiles over an area measuring 25 kanal – 04 marla in Khasra no. – 82//10/2, 11, 83//6/3, 7,15 in the revenue estate of Village- Manak Tabra, Tehsil – Raipur Rani Distt.-Panchkula.

I/we hereby undertake that our selected candidate will pay the additional NPV, If so determined, as per final decision of the Hon'ble Supreme Court of India

Sign. of User agency

Narinder Sahni
NARINDER SAHNI
B-Arch MCA AIAA
CA 20629 / 96
HUDA 4/99

4/5
[Signature]
Divisional Forest Officer
Morni - Pinjore Forest Division
Pinjore [Panchkula]

Full Title of the Project: Diversion of 0.021524 ha. of Forest Land in favour of access to approach road to Warehouse for storage of tiles over an area measuring 25 kanal – 04 marla in Khasra no. – 82//10/2, 11, 83//6/3, 7,15 in the revenue estate of Village- Manak Tabra, Tehsil – Raipur Rani Distt.- Panchkula

File No. : FCA- (FP/HR/Approach/47625/2020)

Date of Proposal:

CHECK LIST SERIAL NUMBER: 16
SITE INSPECTION REPORT NOT BELOW THE RANK OF DCF
(For the Forest land to be diverted under FCA)

A proposal has been received in this office from Sh. Narinder sahni, CEO, Village Manak Tabra, Teh-Raipur rani for diversion (under FCA 1980) Diversion of 0.021524 ha. of Forest Land in favour of access to approach road to Warehouse for storage of tiles over an area measuring 25 kanal – 04 marla in Khasra no. – 82//10/2, 11, 83//6/3, 7,15 in the revenue estate of Village- Manak Tabra, Tehsil – Raipur Rani, Distt. Panchkula, Haryana. The site inspection of the land involved in the proposal has been done by me on dated 26-11-2020.

26-11-2020

On inspection of the site, it is found that the land required by the user agency is a forest measuring 0.021524 ha.

The requirement of forest land as proposed by the user agency in Col. 2 of part-I is unavoidable and is barest minimum required for the project.

Whether any rare/ endangered/ unique species of flora and fauna found in the area. If so, the details thereof.

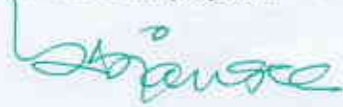
Whether any protected archaeological/ heritage site/ defense establishment or any other important monument is located in the area. If so, the details thereof with NOC from competent authority, if required.

(a) The user agency has violated the provisions of Forest (Conservation) Act, 1980 and work has been started without proper sanction.

(b) It has been found that the user agency has violated the Forest (Conservation) Act, 1980 provisions. A detailed report as per para 1.9 of Chapter 1, Part C of Hand book of Forest (Conservation) Act, 1980 is attached).

(Note: Whichever of the above is applicable should be shown in bold letters)

Specific recommendation for acceptance or otherwise of the proposal.



Place : Pinjore

Divisional Forests Officer
 Morni Forest Division.
 Pinjore
 Office Seal

Dated

26/11/2020

Full Title of the Project: Diversion of 0.021524 ha. of Forest Land in favour of access to approach road to Warehouse for storage of tiles over an area measuring 25 kanal – 04 marla in Khasra no. – 82//10/2, 11, 83//6/3, 7,15 in the revenue estate of Village- Manak Tabra, Tehsil – Raipur Rani Distt.- Panchkula

File No. : FCA- (FP/HR/Approach/47625/2020)

Date of Proposal:

CHECK LIST SERIAL NUMBER: 17

LOCATION MAP

Location Map of Non Forest/Degraded Forest Area identified for Compensatory Afforestation in lieu of proposal for the access to approach road to Warehouse for storage of tiles over an area measuring 25 kanal – 04 marla in Khasra no. – 82//10/2, 11, 83//6/3, 7,15 in the revenue estate of Village- Manak Tabra, Tehsil – Raipur Rani, Distt. Panchkula, Haryana by **Sh. Narinder sahni, CEO, Village Manak Tabra, Teh- Raipur rani**

Plantation Site of Non Forest

Tehsil:- Panchkula Raipur Rani

Forest Division :- Territorial Division, Morni-Pinjore

District-Panchkula

Forest Range:-Raipur Rani

Block No: Nil

Plantation Site : Nil

Place :Pinjore

Dated

Divisional Forests Officer
Morni Forest Division.
Pinjore

[Handwritten signature]

Full Title of the Project: Diversion of 0.021524 ha. of Forest Land in favour of access to approach road to Warehouse for storage of tiles over an area measuring 25 kanal – 04 marla in Khasra no. – 82//10/2, 11, 83//6/3, 7,15 in the revenue estate of Village- Manak Tabra, Tehsil – Raipur Rani Distt.- Panchkula

File No. : FCA (FP/HR/Approach/47625/2020)

Date of Proposal:

CHECK LIST NO. 20

“LAND SUITABILITY CERTIFICATE BY DFO (T)”

This is to certify **0.270 Ha of C-29, Musumpur Beat, Mirpur Block, Raipur Rani Range** will be planted. The said area is Protected Forest. The land identified for Compensatory Afforestation is suitable for plantation from management point of view and is free from all sorts of encumbrances and encroachments.

Place: Pinjore

Dated10-12-2020


Divisional Forests Officer
Morni Forest Division.
Pinjore 

607

Full Title of the Project: Diversion of 0.021524 ha. of Forest Land in favour of access to approach road to Warehouse for storage of tiles over an area measuring 25 kanal – 04 marla in Khasra no. – 82//10/2, 11, 83//6/3, 7,15 in the revenue estate of Village- Manak Tabra, Tehsil – Raipur Rani Distt.- Panchkula

File No. : FCA- (FP/HR/Approach/47625/2020)

Date of Proposal:

CHECK LIST NO. 19
“LAND SUITABILITY CERTIFICATE OF NON-FOREST LAND
BY DFO (T)”

NIL.

Place: Pinjore

Dated 10-12-2020

607


Divisional Forests Officer
Morni Forest Division.
Pinjore

Full Title of the Project: : Diversion of 0.021524 ha. of Forest Land in favour of access to approach road to Warehouse for storage of tiles over an area measuring 25 kanal – 04 marla in Khasra no. – 82//10/2, 11, 83//6/3, 7,15 in the revenue estate of Village- Manak Tabra, Tehsil – Raipur Rani Distt.-Panchkula .


File No.	FP/HR/APPROACH/47625/2020			
Date of Proposal				
CHECK LIST SERIAL NUMBER:- 18				
Name of the Forest/Reach to be diverted	Diversion of 0.021524 ha. of Forest Land in favour of access to approach road to Warehouse for storage of tiles over an area measuring 25 kanal – 04 marla in Khasra no. – 82//10/2, 11, 83//6/3, 7,15 in the revenue estate of Village- Manak Tabra, Tehsil – Raipur Rani Distt.-Panchkula.			Panchkula Distt.
Forest Area (in Ha)	0.021524 Ha			
Details of degraded forest land/non forest land where CA is to be carried out :	Morni-Pinjore	C-29, Musumpur Beat, Mirpur Block, Raipur Rani Range	Village.	C-29, Musumpur Beat, Mirpur Block, Raipur Rani Range
GPS Reading of proposed CA site	C-29, Musumpur Beat, Mirpur Block, Raipur Rani Range 30° 35' 32.33" N, 77° 5' 47.47" E, 30° 35' 24.34" N, 77° 6' 0.96" E, 30° 35' 21.39" N, 77° 5' 53.21" E, 30° 35' 22.16" N, 77° 5' 44.79" E,			
Description of Area :				
2	Whether the site selected for Compensatory Afforestation is a land			
i	If the C.A site is other than the land bank, reasons be given			
ii	In case of non-forest area identified for CA, then what is the distance			
iii	Soil Type			Arid brown soil with texture varies from sandy loam to clay.
iv	Topography :		a. Hilly/Undulating/Plain.	Undulating
v			b. Slope:- Steep/Medium/Gentle.	Gentle
Whether the area is bearing any root stock of vegetation				
vi	No			
Plantation of Model:-				
3	Copy of the approved Compensatory Afforestation Scheme/Model			
Detail of year wise breakup of requirement of funds is as under :-				
4				

The plantation cost is calculated for tall plants norms at 4mtr x 4 mtr spacing and it is approved					
	Year	Cost norm per plants			
Sr.No.	1st Year Cost of Afforestation		381.97		
i	2nd Year Maintenance		122.70		
ii	3rd Year Maintenance		44.55		
iii	4th Year Maintenance		16.57		
iv	5th Year Maintenance		16.57		
v	6th Year Maintenance		16.57		
vi	7th Year Maintenance		16.57		
vii	8th Year Maintenance		16.57		
viii	9th Year Maintenance		16.57		
IX	10th Year Maintenance		16.57		
	Total		665.22		
Area to be Diverted					0.021524 Ha
Area to be planted		Two times the diverted area)			0.04304 Ha
Nos of trees to be felled					24 No.
Nos of Plants to be planted @ 1000/- plants per Ha					240
Nos of Plants to be damaged				15	
Two times of Plant to be damaged				30	
	Schedule of Plantation Programme :-				
5	Detail of year wise break-up of requirements of funds is as under :-				
Sr. No.	Description		Rate		Amount
A	Compensatory Afforestation Charges	<u>Nos of Plants</u>	<u>Rate Per plant</u>		
i	1st Year Cost of Afforestation	240	381.97		91672.8
ii	2nd Year Maintenance	240	122.70		29448
iii	3rd Year Maintenance	240	44.55		10692
iv	4th Year Maintenance	240	16.57		3976.8
v	5th Year Maintenance	240	16.57		3976.8
vi	6th Year Maintenance	240	16.57		3976.8
vii	7th Year Maintenance	240	16.57		3976.8
viii	8th Year Maintenance	240	16.57		3976.8
ix	9th Year Maintenance	240	16.57		3976.8
x	10th Year Maintenance	240	16.57		3976.8
xi	Barbed wire fencing charge (RKM)	0.96	Rs.200000/- per RKM.		192000
				Total Charges	351650
Supervisory / Over Head / Miscellaneous Charges		10% of CA			35165
	ToTal (A)	CA Charges			386815

B	Addl Compensatory Afforestation Charges		Nos of Plants	Rate Per plant	
i	1st Year Cost of Afforestation		30	381.97	11459.1
ii	2nd Year Maintenance		30	122.70	3681
iii	3rd Year Maintenance		30	44.55	1336.5
iv	4th Year Maintenance		30	16.57	497.1
v	5th Year Maintenance		30	16.57	497.1
vi	6th Year Maintenance		30	16.57	497.1
vii	7th Year Maintenance		30	16.57	497.1
viii	8th Year Maintenance		30	16.57	497.1
ix	9th Year Maintenance		30	16.57	497.1
x	10th Year Maintenance		30	16.57	497.1
xi	Barbed wire fencing charge (RKM)		0.12	Rs.200000/- per KM.	24000
	ToTal (B) Addl. C.A.Charges				43956.3
C	Penal C.A.				0
D	Catchment Area Treatment/Soil and Moisture Conservation Charges			30% of the total CA	116045
E	Safety Zone if required				0
F	Add.charges if required				0
G	Net Present Value of forest land to be diverted 0.021524			887000	19092
H	Felling Charges	24 trees	22.7	Rs.1200/-per CUM	27240
	Grand Total (A+B+C+D+E+F+G+H)				593148
Or Say	Technical Details :-				
6	Technical Details of Compensatory Afforestation Scheme are as follows :-				
	General Details			Plantation will be done with 3 standard barbed wire in RF/PF.	
a	Spacement.			4 x 4 mtr.	
b	Species.			Baheda, Papdi, Aawla	
c	Plantation Method.			Tall Plantation	
d	Soil and Moisture Conservation Works.			NIL	
e	Protection (Fencing, watchman, Peoples Participation etc).			Fencing	
f	Proposed Monitoring Mechanisim.			M&E	
g	Any Other Information			No any.	


 Divisional Forest Officer(T),
 Morni Forest Division
 Pinjore

115
Diversion of 0.021524 ha. of Forest Land in favour of access to approach road to Warehouse for storage of tiles over an area measuring 25 kanal
- 04 marla in Khasra no. - 82/10/2, 11, 83/6/3, 7, 15 in the revenue estate of Village- Manak Tabra, Tehsil - Raipur Rani Distt.-Panchkula for
Proposal No. - FP/HR/Approach/47625/2020 having CA Site :- C-29, Masumpur Beat, Mirpur Block



16/12/2020
Divisional Forest Officer
Morni - Pinjore Forest Division
Pinjore [Panchkula]



वन अपराध रिपोर्ट

वन विभाग, हरियाणा सरकार

FOR Book No. 0061

FOR No. 018

वन मण्डल	मेरनी पिंजौर				
रेंज/ब्लॉक/बीट	रायपुर रानी / रायपुर रानी / परवाला				
रीच/जगह का नाम	रायपुर रानी रोड में खटेली ग्लोब रोड				
FOR No. (Date, Day & Time)	0018/0061 26/10/2020 सोमवार 1 बजे 5 मिनट				
रिपोर्ट जारी करने वाले का नाम	सुदेश कुमार एफ				
अपराध की जानकारी का स्रोत	स्वयं द्वारा गस्त/मुखबीर द्वारा/शिकायत				
अपराध होने के तारीख/दिन/समय					
जांच अधिकारी का नाम व पद	राजेश कुमार व. ड.				
अपराध/घटना का विवरण संलग्न	नहीं/यदि हां तो पृष्ठ संख्या				
उल्लंघन किया गया अधिनियम	संक्षेप				
भारतीय वन अधिनियम 1927	1FA 1927 32,33				
वन्य प्राणी (संरक्षण) अधिनियम 1972					
पंजाब भूमि संरक्षण अधिनियम 1900					
भारतीय दण्ड संहिता					
अपराधी का विवरण	नाम	पिता का नाम	उम्र	जाति	पता
	राजेश गोपाल				SCO 15, 1st Floor, MDC
	सुदेश कुमार				Swastik Vihar
					Panchkula
जब्त किये गये सामान का विवरण					
जब्त वन उपज का विवरण	प्रजाति	किसम/साइज	संख्या	मूल्य	मुआवजा राशि
जब्त कीकल का विवरण	प्रकार	रजिस्ट्रेशन नं०	रंग	मॉडल	उत्पादन वर्ष
औजार/हथियार					
अन्य, यदि कोई हो					
सही को चिह्नित करें	नजरी-नक्शा जी०पी०एस० ग्रीडिंग सहित 30'35'44.1, 77°59'57.96	संलग्न किया है/तैयार नहीं किया गया	यदि हां तो पृष्ठ संख्या		
	फोटोग्राफ	संलग्न/तैयार नहीं किया गया			
	विडियोग्राफी	संलग्न/तैयार नहीं किया गया			

R.O.A.C.

Sunehra

बीट इन्चार्ज

मुखबीर/शिकायतकर्ता/गवाह के हस्ताक्षर/अंगुठे का निशान

व० रा० अ० श्री सतीश कुमार
नाम

94

Full Title of the Project: Diversion of 0.021524 ha. of Forest Land in favour of access to approach road to Warehouse for storage of tiles over an area measuring 25 kanal – 04 marla in Khasra no. – 82//10/2, 11, 83//6/3, 7,15 in the revenue estate of Village- Manak Tabra, Tehsil – Raipur Rani Distt.-Panchkula.

File No. _____

Date of Proposal _____

CERTIFICATE

- 1 It is certified that no **HIGH TENTION WIRE** is passing above the proposed access to approach road to Warehouse for storage of tiles over an area measuring 25 kanal – 04 marla in Khasra no. – 82//10/2, 11, 83//6/3, 7,15 in the revenue estate of Village- Manak Tabra, Tehsil – Raipur Rani Distt.-Panchkula. There is no **LPG** godam situated near to the site.

NARINDER SAHNI
B-Arch MCA AIR
CA 20628 / 96
HUDA 4/99

Sign. of User agency

c/s
Divisional Forest Officer
Morni - Pinjore Forest Division
Pinjore (Panchkula)

Full Title of the Project: : Diversion of 0.021524 ha. of Forest Land in favour of access to approach road to Warehouse for storage of tiles over an area measuring 25 kanal – 04 marla in Khasra no. – 82//10/2, 11, 83//6/3, 7,15 in the revenue estate of Village- Manak Tabra, Tehsil – Raipur Rani Distt.- Panchkula .

File No.	(FP/HR/Approach/47625/2020)		
Date of Proposal:			
PART-II			
(To be filled by the Deputy Conservator of Forests)			
State Serial No. of Proposal :			
a)	Location of the project/Scheme		Diversion of 0.021524 ha. of Forest Land in favour of access to approach road to Warehouse for storage of tiles over an area measuring 25 kanal -- 04 marla in Khasra no. – 82//10/2, 11, 83//6/3, 7,15 in the revenue estate of Village- Manak Tabra, Tehsil – Raipur Rani Distt.- Panchkula
(I)	State/Union Territory		Haryana
(ii)	District		Panchkula
(iii)	Forest Division		D.F.O (T), Morni, Pinjore
(iv)	Area of Forestland proposed for diversion (in Ha)		0.00742 Ha
(v)	Legal status of forest.		P.F
(vi)	Density of vegetation.		0.01
(vii)	Species-wise (scientific names) and diameter class-wise enumeration of trees.		NIL
(viii)	Brief note on vulnerability of the forest area to erosion.		No.
(ix)	Approximate distance of proposed site for diversion from boundary of forest.		Site proposed site for diversion within Forest
(x)	Whether forms part of National, wildlife sanctuary, Biosphere reserve, Tiger reserve, Elephant corridor, etc. (if so, the detail of the area and comments of the Chief Wildlife warden to be annexed).		No
(xi)	Whether any rare / endangered / unique species of Flora and Fauna found in area if so details thereof.		Not found at present
(xii)	Whether any protected archaeological / heritage site / defence establishment or any other important monument is located in the area. If so the details thereof with NOC from competent authority, if required.		No
8	Whether the requirement of forestland as proposed by user agency in col 2 of part 1 is an avoidable and barest minimum for the project. If NO, recommendation item wise with details alternatives examined.		Yes.
9	Whether any work violating the act has been carried out (Yes/No). If yes details of the same including period of work done, action taken in violation is still in progress.		Yes (Damage report chalked by R.F.O. Raipur rani on dated 26-10-2020)

72

10	Details of compensatory afforestation Scheme :	Attached
I)	Details of Non forest area/ degrade forest area identifies for compensatory afforestation, its distance from adjoining forest, number of plants, size of each path.	Attached
ii)	Map showing non-forest area indentified for compensatory afforestation and adjoining forest boundaries.	Attached
iii)	Detailed compensator afforestation scheme including species to be planted, implementing agency, time schedule, costructure etc.,	Attached
iv)	Total financial outlay for compensatory afforestation scheme.	Attached
v)	Certificates from competent authority regarding suitability of area identified for compensatory afforestation from management point of view. (To be signed by the concerned Deputy Conservator of forests)	Suitability certificate attached.
11	Site inspection report of the DCF (to be enclosed) especially highlighting facts asked in col-7 (xi, xii) 8 and 9 above.	Attached
12	Division/District profile :	
I)	Geographical area of district.	81615 Ha.
ii)	Forest area of District	38214.54 Ha.
iii)	Total forest area diverted since 1980 with number of cases. Upto 31-03-2017	Previous from 01-04-1980 Diverted area (Ha) = 538.7137 This proposal forest area = 0.021524Ha. Total forest area Diverted in Ha. = 538.7352
iv)	Total compensatory afforestation stipulated in the district/vision since 1980 on 31-03-2017	
a)	Forestland including penal compensatory afforestation.	298.6744 Ha.
b)	Non-Forestland	Nil
v)	Progress of compensatory afforestation as on (date 25-10-1980 on 31-03-2017	
a)	Forest Land	101.317 Ha.
b)	Non-Forestland	50 Ha.
13	Specific recommendations of the DCF for acceptance or otherwise of the proposal reasons.	Proposal recommended for penalty.

Place: Pinjore

Date :


 Divisional Forest Officer(T)
 Morni Forest Division,
 Pinjore.



Range Forest Officer
Raipur Rani

95

Full Title of the Project: Diversion of 0.021524 ha. of Forest Land in favour of access to approach road to Warehouse for storage of tiles over an area measuring 25 kanal – 04 marla in Khasra no. – 82//10/2, 11, 83//6/3, 7,15 in the revenue estate of Village- Manak Tabra, Tehsil – Raipur Rani Distt.-Panchkula.

File No. . .

Date of Proposal

UNDERTAKING

In respect of diversion of **0.021524 Ha** of forest land for approach road to Warehouse for storage of tiles over an area measuring 25 kanal – 04 marla in Khasra no. – 82//10/2, 11, 83//6/3, 7,15 in the revenue estate of Village- Manak Tabra, Tehsil – Raipur Rani Distt.-Panchkula It is hereby undertaken that before your final approval we will give the necessary certificate regarding **Scheduled tribes & other traditional forest dwellers Recognition of forest right act 2006**, from the office of Deputy Commissioner, Panchkula.

It is requested you to please issue us in principle approval for the proposed diverted area.

NARINDER SAHNI
B-Arch MCA AIIA
CA 20629 / 98
HUDA 4/93

Sign. of User agency

c/s

Divisional Forest Officer
Morni - Pinjore Forest Division
Pinjore [Panchkula]