

CHECKLIST

Name of the Proposal: Upgradation of Udhampur Ghordi road from km 13th to 26th from single lane to double lane phase 1st. (Proposal No: FP/JK/ROAD/45319/2020).

Division: Forest Division Udhampur

	Particulars	Document enclosed (Yes/No)
1	Fill the Form-A (Part-II)	Yes (Page No. 2-4)
2	Joint Inspection by the representative of DFO and Project Authority and authentication of:	
	(i) inspection report	Yes (Page No.5)
	(ii) enumeration list of trees/poles on the forest	(Page No.6-10)
	(iii) calculation of area (length and width) of forest land involved	Yes (Page No.11)
	(iv) Layout plan with dimensions	Yes (Page No.12)
3	Certificate that all alternatives have been explored and the proposed forest land is the minimum land required for the project, as per format (attached) .	Yes (Page No.13)
4	C.A. Proposal approved by the competent authority	Yes (Page No.14-17)
5	Geo-reference map of CA site	Yes (Page No.18-20)
6	Suitability certificate from the DFO regarding area proposed for CA (degraded forest land/non-forest land) suitable from management point of view, as per the format (attached)	Yes (Page No.21)
7	Calculation sheet of NPV	Yes (Page No.22)
8	Calculation sheet of Extraction charges	Yes (Page No.23)
9	Undertaking by User Agency to pay the following for the forest land involved duly countersigned by DFO as per the format (attached).	
	a) C.A,	Yes (Page No.24-25)
	b) the Net Present Value (NPV)	
c) Additional Net Present Value (NPV) if any,		
10	All proposals involving forest land more than 5 Ha (except for defence and building construction related cases) shall include a cost-benefit analysis, as per the format.	NA
11	Site inspection report of DFO as per the format (attached)	Yes (Page No.26)
12	Muck disposal plan	Yes (Page No.27)
13	Specific recommendation of DFO	Yes (Page No.28)
14	Violation report, if any	NA


 Divisional Forest Officer
 Udhampur Forest Division
 Udhampur

(To be uploaded as additional document in Part-I)

CHECKLIST

Name of the Proposal Upgradation of Udhampur Ghordi Road
from km 13th to 26th from single lane to double lane (under CRF)
 Division _____ User Agency _____

S.no	Particulars	Document enclosed (Yes/No)
1	Register online through the portal "parivesh.nic.in"	Yes
2	Fill the Form-A- Part-I (extent of proposed area for diversion to be preferably in two digits after decimal)	Yes (0.9875 Hec.)
3	Upload authorization letter to the person submitting application on PARIVESH portal by the competent authority of the user agency. ID Card, PAN Card etc not to be uploaded.	Yes
4	Upload colored Survey of India Toposheet Map of the project site / forest land to be diverted, or any suitable map with legend authenticated by the representative of DFO (Territorial) and Project Authority	Yes
5	Upload KML file of the forest land to be diverted under the project. KML of Non-Forest Land (NFL) in different shade to be uploaded, if necessary.	Yes
6	Upload Geo-reference map showing GPS Coordinates of the forest land proposed for diversion	Yes
7	Upload Justification for locating the project on forest land	Yes
8	Upload original copy of the communication addressed to the concerned Deputy Commissioner for recognition and vesting of forest rights in accordance with the provisions of the Scheduled Tribes and Other Traditional Forest Dwellers (Recognition of Forest Rights) Act, 2006 (2 of 2007) for the entire forest land indicated in the proposal	Yes
9	Additional documents:	
	i) Brief Project Note (covering the main features of the proposal, particularly, its implication on environment/forest and mitigation measures like construction of retaining/breast walls and number of people to be benefited from the project)	Yes
	ii) Approval of the project by the competent authority.	Yes

[Signature]
 Divisional Forest Officer
 Udhampur Forest Division
 Udhampur

[Signature]
 User Agency
 Executive Engineer
 PWD (R&B) Division
 Udhampur

**UPGRADATION/IMPROVEMENT OF ROAD FROM UDHAMPUR TO
GHORDI BY PWD DIVISION UDHAMPUR**

2.

PART-II

(To be filled by concerned Deputy Conservator of Forests)

Location of the Project/Scheme

1.				
i	State/ Union Territory	Jammu and Kashmir		
ii	District	Tehsil Ramnagar/Udhampur Distt. Udhampur		
iii	Forest Division	Udhampur		
iv	Area of the forest land proposed for Diversion (in Hact)	0.9875 Ha		
v	Category			
2.	Legal Status Forest	Reserved		
i	Density of Vegetation:	0.3 to 0.6		
3	District wise Area to be diverted	Name of District	Area to be diverted (In Ha.)	
		Udhampur	0.9875	
4	Details of Vegetation available in the forest land proposed for diversion	Chir and other broad leaved associates		
i	Density of Vegetation			
		S. No.	Area (In Ha.)	Density
		1	0.9875	0.3 to 0.6
				Eco-Class
				V
ii	Species-wise(Scientific names) and diameter class-wise enumeration of trees (to be enclosed).In case of Irrigation/ hydro projects enumeration at FRL, FRL-2 meter & FRL-1 meter also be enclosed	List Enclosed		
5	Working plan prescription for the forest land proposed for diversion	<p>92/U Falls under :- Rehabilitation cum Reboisment Working Circle Prescriptions proposed: The reboisment and rehabilitation of degraded forest areas along with necessary soil moisture conservation measures will be carried out along with afforestation work. The working circle has been constituted with the objective of creating multiple product zones so that these forests act as a buffer to the well stocked core forests. These forests will be managed to meet the fuel, fodder and non timber forest produce (NTFP) requirement of the people.</p> <p>94/U Falls under :- Chir working Circle. Prescriptions Proposed: As per working plan prescriptions, in areas where regeneration has failed to come up on its own, artificial measures to be initiated. Patch sowing of Chir to be carried out where favorable soil-moisture condition exists. In blanks areas close to habitations planting is to be carried out after fencing the area. To supplement natural regeneration with artificial restocking by Patch Sowing and planting of poly bagged nursery raised plants of chir in blanks.</p>		
6	Brief on Vulnerability of the forest area to erosion.	As the terrain is hilly, all possible preventive measures will have to be taken by the user agency for preventing the possibility of soil erosion.		

*Chalun
B.O. Chait Rana*

7	Approximate distance of the proposed site for diversion from boundary of forest (in km.)	0/0 Km.
8	Significance of the forest land proposed for diversion from wildlife point of view	
i	Details of wildlife present in and around the forest land proposed for diversion	N.A
ii	Whether forms part of national park, wildlife sanctuary, biosphere reserve, tiger reserve, elephant corridor, wildlife migration corridor etc.	N.A
iii	Whether the forest land proposed for diversion is located within eco-sensitive zone(ESZ) of the Protected Area notified under Wildlife(Protection) Act,1972 (Note: In case, ESZ of a Protected Area is not notified,then,10kms distance from boundary of the Protected Area should be treated as ESZ)	N.A
iv	Whether any national park, wildlife sanctuary, biosphere reserve, tiger reserve, elephant corridor, wildlife migration corridor etc., is located within 1 Km. from boundary of the forest land proposed for diversion	N.A
v	Whether any rare/endangered/unique species of flora and fauna found in the area	N.A
9	Details of any protected archaeological/heritage site/ defence establishment or any other important monument located in the area, if any	N.A
i	Whether any protected archaeological/ heritage site/defence establishment or any other important monument is located in the area	NIL
10	Comment as to the reasonability of the extent of the forest land proposed for diversion	
i	Whether the requirement of forest land as proposed by the user agency is unavoidable and bare minimum for the project	YES
11	Details of violation(s), if any ,committed	-
i	Whether any work in violation of the Act or guidelines issued under the Act has been carried out	
12	Whether work in violation is still in progress (Yes/No)	-
13	Details of compensatory afforestation scheme	List enclosed
i	Patch wise details for Degraded Area	

B. O Chand Bekari

[Signature]
Range Forest Officer
Udhampur Forest Range
Udhampur

(to be earmarked by DFO)						
S. No.	Patch No.	Area in Ha.	Name of PF/ RF	Range	Compartment	
1	1	1.975	Suglar-Balater Forest	Udhampur	89/U, 92/U	
Total Financial Outlay for CA (Lakhs) :						
ii	Copy of CA scheme details :					
14	District Profile					
i	District Name			Udhampur		
ii	Geographical area of the District			2380 Sq. Kms		
iii	ii) Forest area of the District			1070.79 SqKms		
iv	iii) Total forest area diverted since 1980 with number of cases.			123 No's cases 440.3564 Hact.		
v	Total compensatory afforestation stipulated in the District/ Division since 1980			2992 Hact.		
	a) Forest land including penal compensatory afforestation			2992 Hact.		
	b) Non forest land			Nil		
vi	Progress of compensatory afforestation as on date			28-02-2021		
	a) Forest Land			2992 Hact.		
	b) Non Forest Land			Nil		
15	Site inspection report of the DFO/CCF/Nodal Officer highlighting important facts pertaining to the forest land					
i	Whether site inspected (Yes/ No)			Yes		
ii	No. of Site Inspected					
iii	Site Inspection Enclosed (Yes/ No)			Yes		
16	Justification of land diversion			Enclosed		

Dated:
Place: Udhampur

B. Chandrakali
B. Chandrakali

[Signature]
Range Forest Officer,
Forest Range, Udhampur
Udhampur

g/s
[Signature]
Divisional Forest Officer
Udhampur Forest Division
Udhampur

Joint Inspection Report

5.

Today on 11-05-2020, the undersigned alongwith concerned Block Officer and Beat Guard conducted Joint Inspection with the representative of the user agency Improvement/Upgradation of PWD Udhampur Ghordi Road (Dumping Points) passing through forest compartment no. 92/U & 94/U of PMGSY Division Udhampur. During the inspection, following are of territorial forest division was found involved.

S.No.	Particulars	Comptt. No.	Forest Area Proposed for diversion/upgradation (Ha)				
			RD No.	Length (m)	Width (m)	Total area (Sqm)	Total area (Ha)
1	Udhampur	92/U	R.D 12/275 TO 13/525	1250	5	6250.00	0.6250
			For Dumping Points 12/300 to 12/350	50	20	1000.00	0.1000
Total						7250.00	0.7250
2	Udhampur	94/U	R.D 14/750 to 15/275	525	5	2625.00	0.2625
			Total				
G.Total (Total Forest Land Invovled)						9875.00	0.9875

* Further, on inspection fo the site, it has been found that the land required by the user agency is a forest area measuring 0.9875 hectare of forest compartment 92 & 94/U.

* The requirement of forest land is proposed by the user agency is unavoidable and is barest minimum required for the project.

* The user agency has not violated the provision of Forest Conservation Act, 1980 and no upgradation work has been started without proper sanction.

[Signature]
 PWD (R&B) Sub Division Engineer
 Barmeen
 PWD (R&B), sub-division
 Barmeen.

[Signature]
 Range Officer
 Udhampur Forest Range
 Udhampur
 Mahesh Abrol.

[Signature]
 VED PRAKASH
 Block Officer
 Forest Deptt.

[Signature]
 Divisional Forest Officer
 Udhampur Forest Division
 Udhampur

Abstract of Enumeration of Trees/ Poles/ Sapplings coming under the alignment for improvement/
Upgradation of PWD Udhampur to Ghordli Road passing through the Compartments 92/U and 94/U of
Block Charat Pakhlai Forest Range Udhampur


ScientificName	LocalName	>150cm	0-30cm	121-150cm	31-60cm	61-90cm	91-120cm	Total
Cassia fistula	Krangal	1	2	-	6	9	1	19
Dalbergia Sissoo	Shisham	1	9	2	5	15	1	33
Emblica officinalis	Amla	-	-	-	1	-	-	1
Flacourtia Indica	Kakoa	-	2	1	5	3	-	11
Lenea Granduis	Gagamble	1	1	-	2	1	-	5
Leucaena Leucocephala	Lusnia	-	1	-	-	-	1	2
Melia Azederach	Draink	-	1	-	-	-	-	1
Melotus	Kambal	-	2	-	2	5	1	10
Pinus roxburghii	Chir	6	1	1	1	2	2	13
Pyrus pashia	Kainth	-	22	-	11	15	-	48
Wendlandia Henei	Pansar	-	6	1	9	10	-	26
	Total:	9	47	5	42	60	6	169

Sunil Chel
Officer Sugliki


Block Officer
Charat Pakhlai

Attested

Range Forest Officer
Udhampur Forest Range
Udhampur


Hous Raj
Officer Bet Thona


Divisional Forest Officer
Udhampur Forest Division
Udhampur


7.

Enumeration of Trees/ Poles/ Sapplings coming under the alignment for improvement/ Upgradation of PWD Udhampur to Ghordi Road passing through the Compartments 92/U and 94/U of Block Charat Pakhlai Forest Range Udhampur


S.No	Local Name	Scientific Name	Girth		Girth in CMs	Girth in CMs	Remarks
			Foot	Inch			
A)	Compartment No. 92/U						
1	Kainth	Pyrus pashia	0	6	15	0-30cm	Green Standing
2	Kainth	Pyrus pashia	0	4	10	0-30cm	Green Standing
3	Kainth	Pyrus pashia	0	5	13	0-30cm	Green Standing
4	Kainth	Pyrus pashia	0	6	15	0-30cm	Green Standing
5	Draink	Melia Azederach	0	4	10	0-30cm	Green Standing
6	Shisham	Dalbergia Sissoo	0	5	13	0-30cm	Green Standing
7	Shisham	Dalbergia Sissoo	0	5	13	0-30cm	Green Standing
8	Shisham	Dalbergia Sissoo	0	6	15	0-30cm	Green Standing
9	Shisham	Dalbergia Sissoo	0	4	10	0-30cm	Green Standing
10	Kainth	Pyrus pashia	1	2	36	31-60cm	Green Standing
11	Kainth	Pyrus pashia	1	4	41	31-60cm	Green Standing
12	Kakoa	Flacourtia Indica	0	5	13	0-30cm	Green Standing
13	Kakoa	Flacourtia Indica	0	5	13	0-30cm	Green Standing
14	Kambal	Melotus	0	6	15	0-30cm	Green Standing
15	Kambal	Melotus	2	0	61	61-90cm	Green Standing
16	Kainth	Pyrus pashia	0	5	13	0-30cm	Green Standing
17	Kainth	Pyrus pashia	0	4	10	0-30cm	Green Standing
18	Kainth	Pyrus pashia	0	5	13	0-30cm	Green Standing
19	Lusnia	Leucaena leucocephala	0	5	13	0-30cm	Green Standing
20	Lusnia	Leucaena leucocephala	3	4	102	91-120cm	Green Standing
21	Shisham	Dalbergia Sissoo	2	6	76	61-90cm	Green Standing
22	Shisham	Dalbergia Sissoo	2	5	74	61-90cm	Green Standing
23	Kainth	Pyrus pashia	2	2	66	61-90cm	Green Standing
24	Kainth	Pyrus pashia	0	5	13	0-30cm	Green Standing
25	Kainth	Pyrus pashia	1	5	43	31-60cm	Green Standing
26	Shisham	Dalbergia Sissoo	2	7	79	61-90cm	Green Standing
27	Shisham	Dalbergia Sissoo	2	6	76	61-90cm	Green Standing
28	Shisham	Dalbergia Sissoo	0	6	15	0-30cm	Green Standing
29	Shisham	Dalbergia Sissoo	0	6	15	0-30cm	Green Standing
30	Shisham	Dalbergia Sissoo	0	5	13	0-30cm	Green Standing
31	Kainth	Pyrus pashia	2	9	84	61-90cm	Green Standing
32	Shisham	Dalbergia Sissoo	2	7	79	61-90cm	Green Standing
33	Shisham	Dalbergia Sissoo	2	8	81	61-90cm	Green Standing
34	Kainth	Pyrus pashia	1	4	41	31-60cm	Green Standing
35	Shisham	Dalbergia Sissoo	2	6	76	61-90cm	Green Standing
36	Shisham	Dalbergia Sissoo	2	5	74	61-90cm	Green Standing
37	Kakoa	Flacourtia Indica	1	5	43	31-60cm	Green Standing
38	Kainth	Pyrus pashia	2	6	76	61-90cm	Green Standing
39	Kakoa	Flacourtia Indica	1	4	41	31-60cm	Green Standing
40	Kakoa	Flacourtia Indica	1	4	41	31-60cm	Green Standing
41	Kakoa	Flacourtia Indica	1	5	43	31-60cm	Green Standing
42	Kakoa	Flacourtia Indica	1	6	46	31-60cm	Green Standing


S.No	Local Name	Scientific Name	Girth		Girth in CMs	Girth in CMs	Remarks
			Foot	Inch			
43	Kambal	Melotus	2	5	74	61-90cm	Green Standing
44	Kainth	Pyrus pashia	2	6	76	61-90cm	Green Standing
45	Kambal	Melotus	2	7	79	61-90cm	Green Standing
46	Kambal	Melotus	3	6	107	91-120cm	Green Standing
47	Krangal	Cassia fistula	0	5	13	0-30cm	Green Standing
48	Kainth	Pyrus pashia	0	4	10	0-30cm	Green Standing
49	Kainth	Pyrus pashia	0	6	15	0-30cm	Green Standing
50	Krangal	Cassia fistula	0	4	10	0-30cm	Green Standing
51	Krangal	Cassia fistula	1	6	46	31-60cm	Green Standing
52	Krangal	Cassia fistula	1	5	43	31-60cm	Green Standing
53	Kainth	Pyrus pashia	1	4	41	31-60cm	Green Standing
54	Kainth	Pyrus pashia	2	5	74	61-90cm	Green Standing
55	Krangal	Cassia fistula	1	5	43	31-60cm	Green Standing
56	Krangal	Cassia fistula	1	6	46	31-60cm	Green Standing
57	Krangal	Cassia fistula	1	5	43	31-60cm	Green Standing
58	Krangal	Cassia fistula	1	4	41	31-60cm	Green Standing
59	Kainth	Pyrus pashia	2	5	74	61-90cm	Green Standing
60	Kainth	Pyrus pashia	1	6	46	31-60cm	Green Standing
61	Pansar	Wendlandia Henei	0	3	8	0-30cm	Green Standing
62	Pansar	Wendlandia Henei	0	4	10	0-30cm	Green Standing
63	Krangal	Cassia fistula	2	7	79	61-90cm	Green Standing
64	Pansar	Wendlandia Henei	0	6	15	0-30cm	Green Standing
65	Krangal	Cassia fistula	2	6	76	61-90cm	Green Standing
66	Krangal	Cassia fistula	2	8	81	61-90cm	Green Standing
67	Kainth	Pyrus pashia	0	5	13	0-30cm	Green Standing
68	Kainth	Pyrus pashia	0	4	10	0-30cm	Green Standing
69	Kainth	Pyrus pashia	0	6	15	0-30cm	Green Standing
70	Krangal	Cassia fistula	2	7	79	61-90cm	Green Standing
71	Krangal	Cassia fistula	2	6	76	61-90cm	Green Standing
72	Krangal	Cassia fistula	2	8	81	61-90cm	Green Standing
73	Pansar	Wendlandia Henei	0	5	13	0-30cm	Green Standing
74	Pansar	Wendlandia Henei	1	7	48	31-60cm	Green Standing
75	Kainth	Pyrus pashia	2	8	81	61-90cm	Green Standing
76	Kainth	Pyrus pashia	0	6	15	0-30cm	Green Standing
77	Kainth	Pyrus pashia	1	6	46	31-60cm	Green Standing
78	Krangal	Cassia fistula	2	7	79	61-90cm	Green Standing
79	Pansar	Wendlandia Henei	1	5	43	31-60cm	Green Standing
80	Kainth	Pyrus pashia	0	5	13	0-30cm	Green Standing
81	Kainth	Pyrus pashia	2	6	76	61-90cm	Green Standing
82	Kainth	Pyrus pashia	2	7	79	61-90cm	Green Standing
83	Krangal	Cassia fistula	2	8	81	61-90cm	Green Standing
84	Krangal	Cassia fistula	2	8	81	61-90cm	Green Standing
85	Kainth	Pyrus pashia	0	6	15	0-30cm	Green Standing
86	Shisham	Dalbergia Sissoo	4	8	142	121-150cm	Green Standing
87	Kainth	Pyrus pashia	2	6	76	61-90cm	Green Standing
88	Shisham	Dalbergia Sissoo	4	8	142	121-150cm	Green Standing
89	Pansar	Wendlandia Henei	1	6	46	31-60cm	Green Standing
90	Kainth	Pyrus pashia	1	5	43	31-60cm	Green Standing

S.No	Local Name	Scientific Name	Girth		Girth in CMs	Girth in CMs	Remarks
			Foot	Inch			
91	Kainth	Pyrus pashia	0	5	13	0-30cm	Green Standing
92	Kainth	Pyrus pashia	2	8	81	61-90cm	Green Standing
93	Shisham	Dalbergia Sissoo	1	4	41	31-60cm	Green Standing
94	Shisham	Dalbergia Sissoo	1	6	46	31-60cm	Green Standing
95	Kakoa	Flacourtia Indica	2	7	79	61-90cm	Green Standing
96	Kakoa	Flacourtia Indica	2	6	76	61-90cm	Green Standing
97	Kakoa	Flacourtia Indica	2	7	79	61-90cm	Green Standing
98	Krangal	Cassia fistula	3	8	112	91-120cm	Green Standing
99	Krangal	Cassia fistula	5	8	173	>150cm	Green Standing
100	Kainth	Pyrus pashia	0	4	10	0-30cm	Green Standing
101	Kainth	Pyrus pashia	0	5	13	0-30cm	Green Standing
102	Kainth	Pyrus pashia	2	8	81	61-90cm	Green Standing
103	Pansar	Wendlandia Henei	1	7	48	31-60cm	Green Standing
104	Shisham	Dalbergia Sissoo	5	8	173	>150cm	Green Standing
105	Pansar	Wendlandia Henei	1	6	46	31-60cm	Green Standing
106	Amla	Emblica officinalis	1	7	48	31-60cm	Green Standing
107	Kainth	Pyrus pashia	2	8	81	61-90cm	Green Standing
108	Kainth	Pyrus pashia	1	6	46	31-60cm	Green Standing
109	Gagamble	Lenea Granduis	1	7	48	31-60cm	Green Standing
110	Gagamble	Lenea Granduis	1	6	46	31-60cm	Green Standing
111	Chir	Pinus roxburghii	5	7	170	>150cm	Green Standing
112	Kainth	Pyrus pashia	2	7	79	61-90cm	Green Standing
113	Pansar	Wendlandia Henei	2	6	76	61-90cm	Green Standing
114	Pansar	Wendlandia Henei	2	6	76	61-90cm	Green Standing
115	Pansar	Wendlandia Henei	2	5	74	61-90cm	Green Standing
116	Chir	Pinus roxburghii	6	5	196	>150cm	Green Standing
117	Kainth	Pyrus pashia	0	6	15	0-30cm	Green Standing
118	Kainth	Pyrus pashia	1	5	43	31-60cm	Green Standing
119	Gagamble	Lenea Granduis	5	8	173	>150cm	Green Standing
120	Kainth	Pyrus pashia	2	6	76	61-90cm	Green Standing
121	Pansar	Wendlandia Henei	2	7	79	61-90cm	Green Standing
122	Pansar	Wendlandia Henei	2	7	79	61-90cm	Green Standing
123	Pansar	Wendlandia Henei	2	8	81	61-90cm	Green Standing
124	Pansar	Wendlandia Henei	2	6	76	61-90cm	Green Standing
125	Gagamble	Lenea Granduis	2	5	74	61-90cm	Green Standing
126	chir	Pinus roxburghii	7	6	229	>150cm	Green Standing
127	Kainth	Pyrus pashia	0	6	15	0-30cm	Green Standing
128	Kainth	Pyrus pashia	0	5	13	0-30cm	Green Standing
129	Chir	Pinus roxburghii	9	6	290	>150cm	Green Standing
130	Chir	Pinus roxburghii	10	0	305	>150cm	Green Standing
131	Gagamble	Lenea Granduis	0	5	13	0-30cm	Green Standing
132	Pansar	Wendlandia Henei	4	6	137	121-150cm	Green Standing


 Forest Range Office
 Udhampur Forest Range
 Udhampur

S.No	Local Name	Scientific Name	Girth		Girth in CMs	Girth in CMs	Remarks
			Foot	Inch			
B)	Compartment No. 94/U						
1	Kakoa	Flacourtia Indica	4	6	137	121-150cm	Green Standing
2	Chir	Pinus roxburghii	0	5	13	0-30cm	Green Standing
3	Chir	Pinus roxburghii	1	8	51	31-60cm	Green Standing
4	Chir	Pinus roxburghii	2	5	74	61-90cm	Green Standing
5	Shisham	Dalbergia Sissoo	0	6	15	0-30cm	Green Standing
6	Shisham	Dalbergia Sissoo	2	7	79	61-90cm	Green Standing
7	Shisham	Dalbergia Sissoo	1	6	46	31-60cm	Green Standing
8	Chir	Pinus roxburghii	2	6	76	61-90cm	Green Standing
9	Kainth	Pyrus pashia	1	5	43	31-60cm	Green Standing
10	Kambal	Melotus	0	4	10	0-30cm	Green Standing
11	Pansar	Wendlandia Henei	0	6	15	0-30cm	Green Standing
12	Kambal	Melotus	1	7	48	31-60cm	Green Standing
13	Shisham	Dalbergia Sissoo	2	5	74	61-90cm	Green Standing
14	Shisham	Dalbergia Sissoo	2	5	74	61-90cm	Green Standing
15	Chir	Pinus roxburghii	3	6	107	91-120cm	Green Standing
16	Chir	Pinus roxburghii	3	7	109	91-120cm	Green Standing
17	Chir	Pinus roxburghii	4	6	137	121-150cm	Green Standing
18	Shisham	Dalbergia Sissoo	3	6	107	91-120cm	Green Standing
19	Shisham	Dalbergia Sissoo	2	5	74	61-90cm	Green Standing
20	Chir	Pinus roxburghii	6	7	201	>150cm	Green Standing
21	Pansar	Wendlandia Henei	0	5	13	0-30cm	Green Standing
22	Pansar	Wendlandia Henei	1	5	43	31-60cm	Green Standing
23	Shisham	Dalbergia Sissoo	0	6	15	0-30cm	Green Standing
24	Pansar	Wendlandia Henei	1	5	43	31-60cm	Green Standing
25	Kambal	Melotus	1	7	48	31-60cm	Green Standing
26	Pansar	Wendlandia Henei	1	7	48	31-60cm	Green Standing
27	Shisham	Dalbergia Sissoo	2	6	76	61-90cm	Green Standing
28	Shisham	Dalbergia Sissoo	1	5	43	31-60cm	Green Standing
29	Pansar	Wendlandia Henei	2	4	71	61-90cm	Green Standing
30	Kambal	Melotus	2	7	79	61-90cm	Green Standing
31	Kambal	Melotus	2	6	76	61-90cm	Green Standing
32	Shisham	Dalbergia Sissoo	2	5	74	61-90cm	Green Standing
33	Shisham	Dalbergia Sissoo	1	5	43	31-60cm	Green Standing
34	Pansar	Wendlandia Henei	1	4	41	31-60cm	Green Standing
35	Pansar	Wendlandia Henei	2	6	76	61-90cm	Green Standing
36	Pansar	Wendlandia Henei	2	5	74	61-90cm	Green Standing
37	shisham	Dalbergia Sissoo	2	4	71	61-90cm	Green Standing


 Divisional Forest Officer
 Udhampur Forest Division
 Udhampur


 Range Officer
 Udhampur Forest Range
 Udhampur

**Statement showing detail of forest area proposed for non-forestry use for Improvement/Upgradation of PW/D, Udhampur Ghordji Road
(Dumping Points) passing through forest compartment no. 92/U & 94/U Charat Pakhlai Block Udhampur Forest Division Udhampur**

S.No.	District	Division	Range	Comptt. No.	Forest Area Proposed for diversion/upgradation (Ha)			Protected Area, if any (ha)	Remarks
					Segment	Length (m)	Width (m)		
1	Udhampur	Udhampur	Udhampur	92/U	R.D 12/275 TO 13/525	1250	5	0.6250	Segment D1
					For Dumping Points 12/300 to 12/350	50	20	0.1000	
Total								0.7250	
2	Udhampur	Udhampur	Udhampur	94/U	R.D 14/750 to 15/275	525	5	0.2625	Segment
								0.2625	
Total								0.9875	
G.Total (Total Forest Land Invovled)								0.9875	

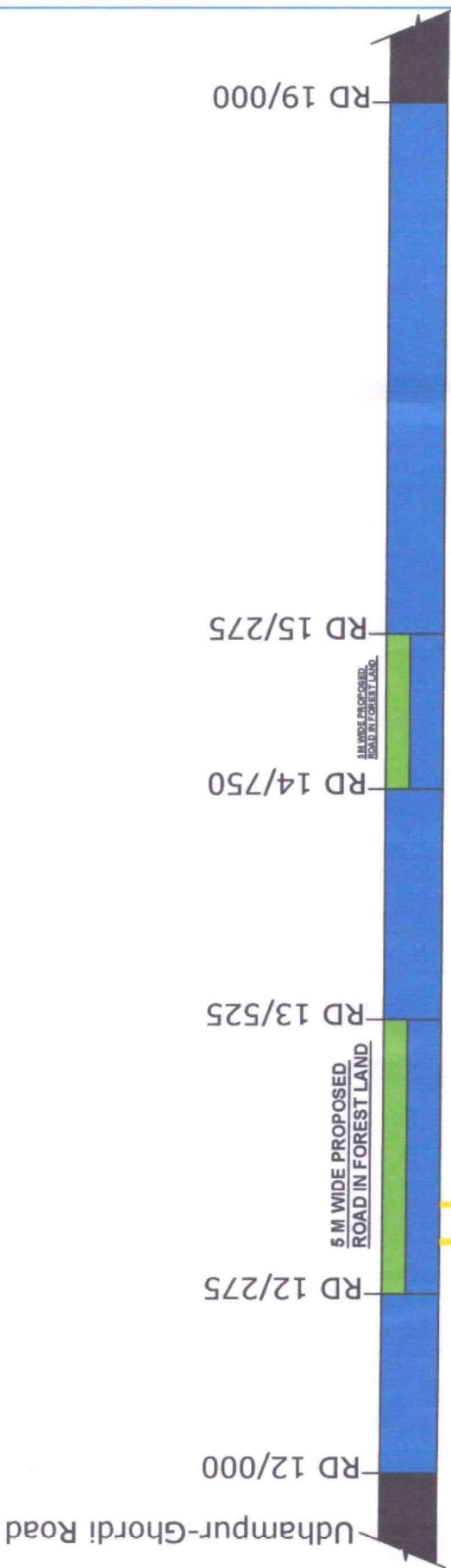
(Ha)

Cherat Palui
Block Officer
Chief Deptt.

Mahesh Abrol
Forest Range Officer
Udhampur Forest Range
Udhampur

SP
Divisional Forest Officer
Udhampur Forest Division
Udhampur

**LAYOUT PLAN FOR DIVERSION OF FOREST LAND FOR UPGRADATION OF UDHAMPUR-GHORDI ROAD
KM 13th TO KM 26th UNDER 'C.R.F.', PWD(R&B) DIVISION UDHAMPUR, DISTRICT UDHAMPUR.**



AREA DETAIL OF ROAD	LENGTH X WIDTH	AREA
RD 12/275 TO 13/525	1250M X 5M	6250 M ²
RD 14/750 TO 15/275	525M X 5M	2625 M ²
TOTAL AREA-A		8875 M²
DETAIL OF DUMPING SITE	LENGTH X WIDTH	AREA
RD 12/300 TO 12/350	50 M X 20 M	1000 M ²
TOTAL AREA-B		1000 M²
TOTAL AREA = A+B = 8875 M² + 1000 M² = 9875 M² OR 0.9875 HECTARES		

FOREST AREA DETAILS

AREA DETAIL OF ROAD	LENGTH X WIDTH	AREA
RD 12/275 TO 13/525	1250M X 5M	6250 M ²
RD 14/750 TO 15/275	525M X 5M	2625 M ²
TOTAL AREA-A		8875 M²
DETAIL OF DUMPING SITE	LENGTH X WIDTH	AREA
RD 12/300 TO 12/350	50 M X 20 M	1000 M ²
TOTAL AREA-B		1000 M²
TOTAL AREA = A+B = 8875 M² + 1000 M² = 9875 M² OR 0.9875 HECTARES		

(Signature)
Asstt. Ex. Engineer
PWD (R&B) Sub-Division
Barnahal

(Signature)
PWD (R&B) Division
Udhampur

LEGEND:-

1.	FOREST LAND (5 M WIDE)	
2.	EXISTING ROAD	
3.	DUMPING SITE	
4.	OTHER ROAD	

13.

Full title of the Project: *upgradation of udhampur-Ghondi road from Km 13th to 26th from single lane to double lane phase 1st.*

File No *FP/2K/ROAD/45319/2020*

Date of Proposal

Certificate for Minimum Use of Forest Land

This is to certify that all alternative alignments/locations have been explored and the forest area involved in the proposal is unavoidable and barest minimum forest area i.e. 0.9875 hectare area has been proposed diversion.

Place: Udhampur

Date: 01.02.2021

[Handwritten Signature]
Signature of User Agency
Office **PWD (R&B) Division**
Udhampur

Countersigned

[Handwritten Signature]
Divisional Forest Officer,
Udhampur Forest Division,
Office Seal.....



GOVERNMENT OF JAMMU AND KASHMIR
OFFICE OF THE CONSERVATOR OF FORESTS EAST CIRCLE, JAMMU
FOREST COMPLEX, DOGRA HALL, JAMMU

Tel/fax: 0191-2544367
e-mail: cfeastcircle@gmail.com

Sub: Revised Work programme of Compensatory Afforestation w.r.t Forest Clearance for Upgradation of Udhampur Ghordi Road from Km 13th to 26th from single lane to double lane.

Ref: DFO Udhampur letter No: 1256-57 Dt: 18.06.2021.


ORDER

The revised work proposal for Compensatory Afforestation to be done in lieu of diversion of 0.9875 Ha of Forest land in Udhampur Forest Division for "FCA proposal No: FP/JK/ROAD/45319/2020 to the tune of Rs. 3, 03,878.25/- lacs prepared and submitted by the Divisional Forest Officer, Udhampur Forest Division is hereby approved/sanctioned as per the details given below:-

Proposal No.	Nomenclature of FCA Work	User agency	Location of Proposed Work	Area involved for Diversion	Area under C.A Plan	Financial Implications of the proposal	Canopy Density
FP/JK/Road/45319/2020	Upgradation of Udhampur Ghordi Road	PWD (R&B)	92/U & 89/U	0.9875 Ha	2.35 Ha	3, 03,878.25	Less than 40%

The approval/Sanction is subject to the following conditions:-

1. All the terms and conditions as per the provisions of Forest Conservation Act 1980 w.r.t Compensatory Afforestation are complied with.
2. That the existing Forest Tariff Rate Schedule shall be applicable.
3. That the DFO Udhampur Forest Division shall be the implementing agency by executing the CA Plan.



(Samuel Changkija, IFS)
Chief Conservator of Forests,
East Circle, Jammu.

No:- 310-13/CFE/FCA dt:-24.6.2021

1. Pr. Chief Conservator of Forests, (HoFF), J&K, Jammu for favour of information.
2. APCCF/Nodal Officer, FCA, O/o the Pr. CCF J&K for favour of information.
3. Chief Conservator of Forests, Jammu for favour of information
4. DFO Udhampur Forest Division for information and necessary action.

CA Plan (Upgradation of road from Udhampur to Ghordi in Co. 92/U and 89/U)

Proposal No.FP/JK/ROAD/45319/2020)



REVISED COMPENSATORY AFFORESTATION SCHEME

Full Title of the Forest Land Diversion Project	Upgradation of Udhampur Ghordi road from km 13th to 26th from single lane to double lane. phase 1st
File No.	FP/JK/ROAD/45319/2020
Date of Proposal	01-05-2020
Name of the Forest Division (where forest land is proposed to be diverted)	Forest Division Udhampur
Forest Area to be diverted	0.9875 Ha.
Forest/ NFL to be planted	Forest Land : 2.35 Hectare
No. of trees to be felled	122
No. of Saplings to be damaged	47
No. of plants to be planted in the scheme	1980 Nos.
Details of land where C.A. is to be carried out:	
· Degraded forest land (Yes/No) : Yes	Area: 2.35 Ha.
· Non-forest land (Yes/ No) : No	Area: NA
· Forest Division	Udhampur
· District	Udhampur
· Range	Udhampur
· Tehsil	Ramnagar
· Compartment No.	92/U & 89/U
· Khasra No. (in case of Non Forest land)	NA
· C.A Site (Name of location)	Beat Thanoa
· C.A area in Hectare	2.35 Ha.
· C.A. Site Geo-Coordinates:	
	32°55'43.68"N 75° 12'3.87"E
	32°55'52.19"N 75° 12'2.99"E
· In case of non-forest area identified for CA, then what is the distance of C.A. site from the adjoining forest boundary	NA

1. Description of C.A. Site

a) Soil Type	Sandy Loam
b) Topography: Hilly/ Undulating/ Plain	Hilly-Undulating
c) Slope: Steep/ Medium/ Gentle	Medium
d) For non forest land-description of existing vegetation/ root stock and density	NA
e) In case of degraded forest land-description of forest type and crown density	Sub-Tropical Hilly Forest
f) Crown Density	Less than 40%

2. Plantation Model:

Compensatory afforestation over an area of 2.35 Ha. of degraded forest land is proposed to be raised. The area selected for this purpose is Thanoa Forest (92/U & 89/U), Beat Thanoa which is a degraded forest area and has been proposed for CA. Presently the area supports scattered Broad leaved Spp and Chir (Pinus

roxburghii) trees. Whole of the plantation of 2.35 ha will be raised in a single compact block. The area identified for plantation has also been shown on the attached map. The species to be planted will be mainly Chir and local Mixed Broad leaved species. Total financial outlay for compensatory plantation scheme is Rs. 303878.25/-. The monitoring will be done as per existing monitoring mechanism in the Forest Department at present and also as per G.O.I instructions.

Abstract of Proposed work:

S. No.	Description	Unit		Rate	Total Amount
					(In Rs.)
A	1 st year cost of Afforestation	No	1980	40.03	79259.40
	2 nd year Maintenance		495	40.03	19814.85
	3 rd year Maintenance		297	40.03	11888.91
	4 th year Maintenance		99	40.03	3962.97
	5 th year Maintenance		99	40.03	3962.97
	6 th year Maintenance		99	40.03	3962.97
	7 th year Maintenance		99	40.03	3962.97
	8 th year Maintenance		99	40.03	3962.97
	9 th year Maintenance		99	40.03	3962.97
	10 th year Maintenance		99	40.03	3962.97
Total					138703.95
B	Other afforestation Intervention (As per the requirement of the site condition)				
1	Patch sowing	No	1000	6.99	6990
2	Planting of grass slips	No	1500	6.35	9525
Total					16515
C	Fencing				
1	Square PCC Post Fencing (7 Strand)	Rft	1000	100	100000
2	Wooden Fencing	-	-	-	-
3	Chain Link Fencing	-	-	-	-
4	Fencing Repair	Rft	600	16.74	10044
Total					110044
D	Soil and water conservation measures (DRSM)	Cum	10	1099	10990
Total C.A charges					276252.95
E	Supervisory/ Watch and ward/ overhead / misc Charges (10% of C.A charges)				27625.30
Grand Total (A + B + C + D + E)					303878.25
					Say 3.1 lac

Handwritten note:
 Thana Beat
 Forest Guard

Handwritten note:
 Char Pakki

Handwritten signature:

The Afforestation cost is calculated as per the **JAMMU & KASHMIR FOREST RATE SCHEDULE TARIFF' 2017.**

I. Technical Details: Technical details of Compensatory Afforestation Scheme are as follows:

- | | |
|--|---|
| i) General Details | : Co. 92/U, 89/U, Block: Charat Pakhlai, Beat: Thanoa |
| ii) Plantation Method | : Pit Plantation |
| iii) Spacing | : 4-5 feet |
| iv) Species proposed to be planted | : Chir/ Mixed Broad leaved (Local) |
| v) Silvicultural Operations | : |
| vi) Soil & Moisture Conservation Works | : DRSM |
| Protection: | : (Fencing, Watch & Ward, People's Participation) |
| vii) Proposed Monitoring Mechanism | : |
| viii) Any other information | : Nil |

Pandey Ram
Forest Guard

Thanoa Beat

Charat Pakhlai
Block Officer

Charat Pakhlai

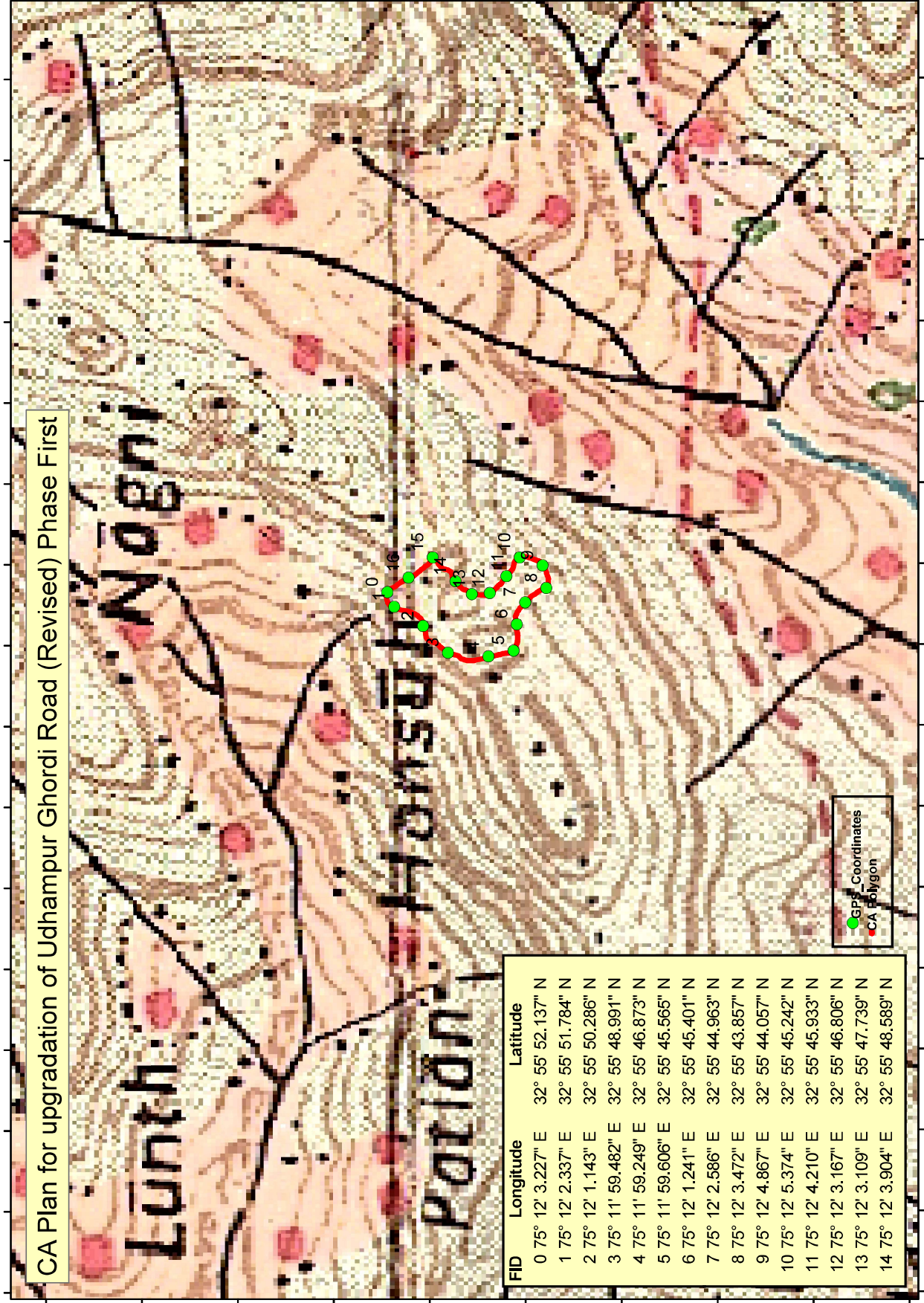
[Signature]
Range forest Officer
Udhampur Forest Range
Udhampur



1:6,000
GT Sheet No 43 P/I

SOI Map for CA Plan

CA Plan for upgradation of Udhampur Ghordi Road (Revised) Phase First



● GPS Coordinates
● CA Polygon

FID	Longitude	Latitude
0	75° 12' 3.227" E	32° 55' 52.137" N
1	75° 12' 2.337" E	32° 55' 51.784" N
2	75° 12' 1.143" E	32° 55' 50.286" N
3	75° 11' 59.482" E	32° 55' 48.991" N
4	75° 11' 59.249" E	32° 55' 46.873" N
5	75° 11' 59.606" E	32° 55' 45.565" N
6	75° 12' 1.241" E	32° 55' 45.401" N
7	75° 12' 2.586" E	32° 55' 44.963" N
8	75° 12' 3.472" E	32° 55' 43.857" N
9	75° 12' 4.867" E	32° 55' 44.057" N
10	75° 12' 5.374" E	32° 55' 45.242" N
11	75° 12' 4.210" E	32° 55' 45.933" N
12	75° 12' 3.167" E	32° 55' 46.806" N
13	75° 12' 3.109" E	32° 55' 47.739" N
14	75° 12' 3.904" E	32° 55' 48.589" N

75°11'25"E 75°11'35"E 75°11'45"E 75°11'55"E 75°12'05"E 75°12'15"E 75°12'25"E 75°12'35"E

32°56'10"N 32°56'5"N 32°56'0"N 32°55'55"N 32°55'50"N 32°55'45"N 32°55'40"N 32°55'35"N 32°55'30"N 32°55'25"N



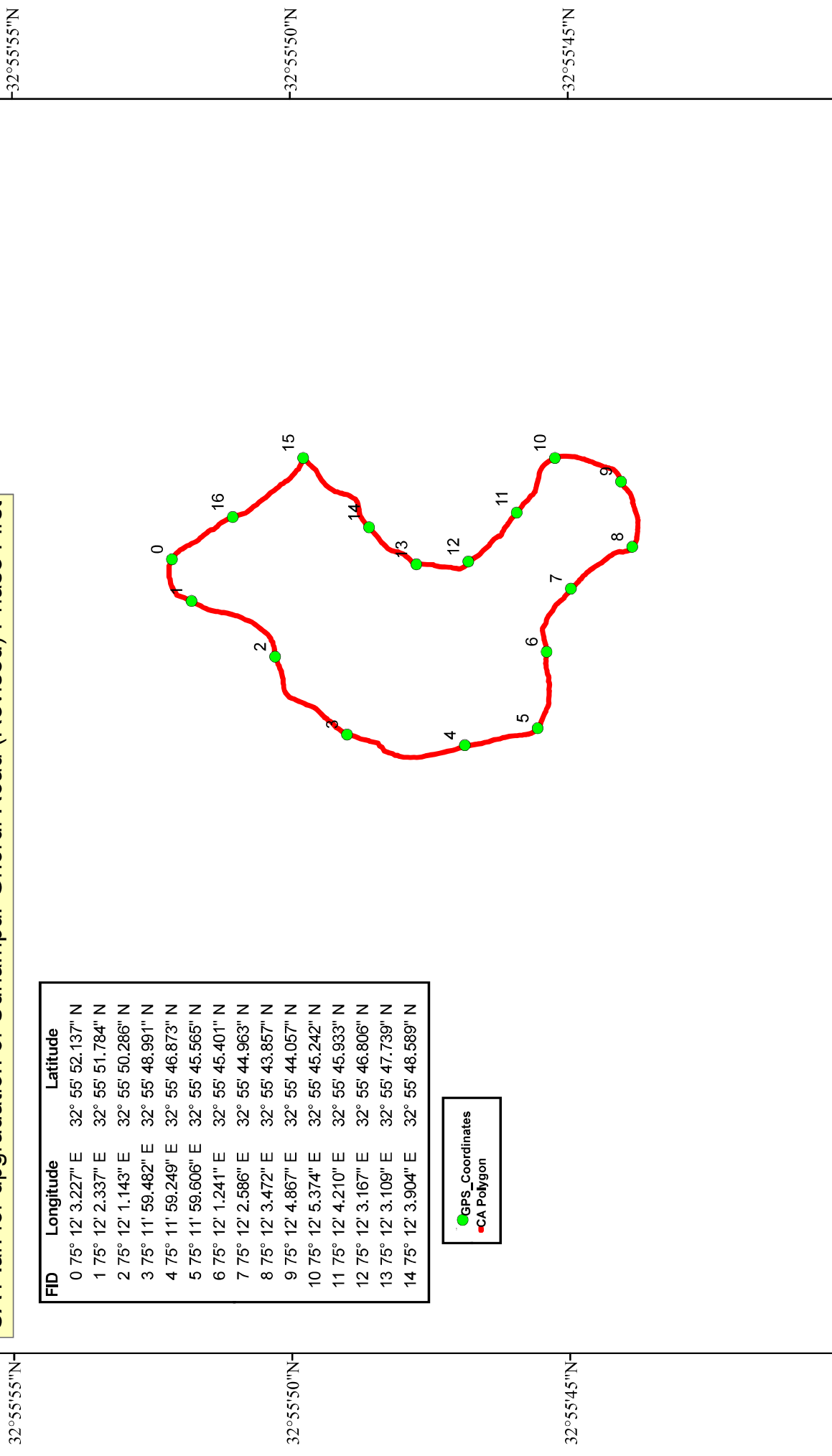
1:2,000
GT Sheet No 43 P/1
75°12'10"E

Georeference Map for CA Plan

CA Plan for upgradation of Udhampur Ghordi Road (Revised) Phase First

FID	Longitude	Latitude
0	75° 12' 3.227" E	32° 55' 52.137" N
1	75° 12' 2.337" E	32° 55' 51.784" N
2	75° 12' 1.143" E	32° 55' 50.286" N
3	75° 11' 59.482" E	32° 55' 48.991" N
4	75° 11' 59.249" E	32° 55' 46.873" N
5	75° 11' 59.606" E	32° 55' 45.565" N
6	75° 12' 1.241" E	32° 55' 45.401" N
7	75° 12' 2.586" E	32° 55' 44.963" N
8	75° 12' 3.472" E	32° 55' 43.857" N
9	75° 12' 4.867" E	32° 55' 44.057" N
10	75° 12' 5.374" E	32° 55' 45.242" N
11	75° 12' 4.210" E	32° 55' 45.933" N
12	75° 12' 3.167" E	32° 55' 46.806" N
13	75° 12' 3.109" E	32° 55' 47.739" N
14	75° 12' 3.904" E	32° 55' 48.589" N

● GPS_Coordinates
● CA Polygon



28

UPGRADATION/IMPROVEMENT OF ROAD FOR UPGRADATION OF ROAD FROM UDHAMPUR TO GHORDI BY PWD DIVISION

LAND SUITABILITY CERTIFICATE BY DFO CONCERNED

This is to certify that **2.35** Hact. of forest land in Reserve (Demarcated) Forest, namely Sulgar Blater, Compartment – 92/U & 89/U, Forest Beat – Ossu-II , Thanoa Block – Charat Pakhlai, Range – Udhampur of Udhampur Forest Division, Tehsil Udhampur, District Udhampur identified for Compensatory Afforestation is suitable for plantation from management point of view and is free from all sorts of encumbrances and encroachment.

Dated:
Place: Udhampur

Chellur B. V. Chidambaram

MS
Divisional Forest Officer
Udhampur Forest Division
Udhampur

[Signature]
Range Forest Officer
Forest Range
Udhampur Forest Range
Udhampur
Udhampur

**Calculation Sheet of Net Present Value of Forest Area proposed for
Non-Forestry use for Upgradation of Udhampur to Ghordi road under
PWD (Dumping Point No.1) passing through the forest Comptt. No
92/U and 94/U**

S.No.	Division	Comptt. No.	Forest Area in Ha.	Canopy Density	Eco-Class	NPV Rate (Lac Rs/Ha.)	NPV Amount (Rs. In Rs)
1	Udhampur	92/U (For road)	0.6250 Ha.	Dense Forest	V	8.45	528125.00
2	Udhampur	92/U (For dumping)(D-1)	0.10 Ha.	Dense Forest	V	8.45	84500.00
3	Udhampur	94/U (For road)	0.2625 Ha.	Dense Forest	V	8.45	221812.50
Total			0.9875			8.45	834437.50

Chakras
B. Chandan Reddy
cks
Wp
Divisional Forest Officer
Udhampur Forest Division
Udhampur

Alhu
Forest Range Officer
Udhampur Range
Udhampur
R. O. V. K.

Detail Project Report for the Extraction of Timber/Firewood form the marked trees coming under the alignment of CONSTRUCTION OF PWD Road Udhampur to Ghordi Road, Block Charat Pakhlai of Range Udhampur.

Total No.of tree/poles/saplings =169 Nos.

Timber Extraction=1

S.NO	Activity	St. Volume	Outturn	Normal Rate	Distance in chain	Amount (in Rs.)
1	Felling of chir green standing tree	1098.50 cft	495.00 cft	Rs.3.21/-cft		1589.00
2	Hand Sawing	-	495.00 cft	Rs.46.24/-cft	-	22889.00
3	Handling charges	-	495.00 cft	Rs.0.62/-cft/chain	10 chain	3069.00
4	H/L Carriage upto loading point		495.00 cft	Rs.0.62/-cft/chain	10 chain	3069.00
5	Stacking		495.00 cft	Rs.0.88/- cft	-	436.00
6	Mechanical carriage (Loading site to SFC Depot Jammu)		495.00 cft	Rs.0.22/-cft/p.km	Upto 80 km	8712.00
7	Loading and unloading		495.00 cft	Rs.1.71/-cft		847.00
					Total Rs.	40611.00

Firewood Extraction=5 BL trees & Lops/Tops of Conifers

1	Firewood Extraction (For Devika Firewood Depot)		900 Qtls. Approx.	Rs. 119.66/- Qtls. loading/unloading		107694.00
2	Mechanical carriage firewood upto Depot	-	-	Rs.1.90/- Qtls.p.km	Upto 40 km.App.	68400.00
					Total Rs.	176094.00
					G.Total	216705.00

Hence Project report submitted to Range officer Udhampur for information and n/act. please

efs
 Divisional Forest Officer
 Udhampur Forest Division
 Udhampur

Chakraborty
B. O. S. R.
 Forest Range Officer
 Udhampur Forest Range
 Udhampur

24

Full title of the Project: *upgradation of Udhampur-Ghardi road from Km 13m to 26m from single lane to double lane Phase-1st*
File No *FP/TK/ROAD/45319/2020*
Date of Proposal

Undertaking for payment of cost of compensatory afforestation

I/we Executive Engineer PWD (R&B) Division Udhampur hereby undertake to pay the entire amount for compensatory afforestation in lieu of the forest area diverted for 0.9875 hectare as per the prevailing wage rates at the time of plantations.

Place *Udhampur*
Date: *01-02-2021*

[Signature]
Signature of User Agency
Office Seal
PWD (R&B) Division
Udhampur

Counter signed

[Signature]
Divisional Forest Officer,
Udhampur Forest Division,
Office Seal

Full title of the Project: *Upgradation of Udhampur-Ghordi road from km 13th to 26th from single lane to double lane Phase 1st.*
 File No *FP/2K/ROAD/45319/2020*
 Date of Proposal

Undertaking for payment of net present value of forest area

It is to certify that I/we Executive Engineer PWD (R&B) Division Udhampur have applied for diversion of 0.9875 hectare of forest area for the purpose of construction of road from Udhampur to Ghordi from km 13th to 26th from single lane to double lane. I/We, hereby undertake to pay the net present value (NPV) of the above forest land. I/we also hereby undertake to pay the additional amount of NPV, if so determined as per the decision of the Hon'ble Supreme Court, at a later date.

Place: Udhampur
 Date: 01.02.2021

[Handwritten Signature]
 Signature of User Agency
 Office Seal PWD (R&B) Division
 Udhampur

Counter signed
[Handwritten Signature]
 Divisional Forest Officer,
 Udhampur Forest Division,
 Office Seal.....

SITE INSPECTION REPORT NOT BELOW THE RANK OF DCF/ DFO

(For the Forest land to be diverted under FCA)

26.

UPGRADATION/IMPROVEMENT OF ROAD FOR UPGRADATION OF ROAD FROM UDHAMPUR TO GHORDI BY PWD DIVISION


A proposal has been received by this office from PWD Division Udhampur for diversion (under section 2 of FCA-1980) of 0.9875 hectare of forest land for non- forestry purpose. The site inspection of the land involved in the proposal has been done by me on dated 05-01-2021 along with Range Officer Udhampur.


- On inspection of the site, it is found that the land required by the user agency is a forest area measuring 0.9875 hectare.
- The requirement of forest land as proposed by the user agency in Col-2 of Part-I is unavoidable and is barest minimum required for the project.
- The user agency has not violated the provisions of Forest (Conservation) Act, 1980 and no work has been started without proper sanction.

Recommended for acceptance, please.


Dated:

Place: Udhampur


Assistant Engineer
PWD (R&B) Sub-Division Engineer
Barmeen
P.W.D. (R&B), Sub-division
Barmeen.


Block Officer
Forest Dept.


Range Forest Officer
Forest Range
Udhampur Forest Range
Udhampur


Divisional Forest Officer
Udhampur Forest Division
Udhampur

OFFICE OF THE EXECUTIVE ENGINEER PWD (R&B) DIVISION
UDHAMPUR


MUCK DISPOSAL PLAN FOR UPGRADATION OF UDHAMPUR GHORDI ROAD FROM
KM 13TH TO 26TH FROM SINGLE LANE TO DOUBLE LANE (UNDER CRF).

Brief History:- The Udhampur Ghordi road takes off from NH-44 at Jakhani and is 40 Km in length. Large population about 50,000 souls get benefitted and is the life line of the habitants of the area. The road was constructed back in 1980's and is of single lane status. As the population of the area increased many folds thus increasing the traffic density. As per the demand of the habitants of the area, the portion of the road from Km 13th to 26th has been sanctioned under Central Sponsored Scheme (CRF). It is proposed to upgrade the existing road from single lane status to double lane in phase-I.

Muck disposal Plan for
Muck Dumping

point:-

Out of the total quantity of muck which will be excavated for widening of the road in the stretch, 50% of this quantity shall be used for filling behind R/wall, Culverts abutments. The remaining quantity shall be disposed at the identified dumping site. Care shall be taken that muck does not spread to adjoining area for which 0.1 Hectare area has been proposed.


Executive Engineer
PWD (R&B) Division
Udhampur

**UPGRADATION OF UDHAMPUR GHORDI ROAD FROM KM
13TH TO 26TH FROM SINGLE LANE TO DOUBLE LANE.
PHASE 1ST**

Proposal No. FP/JK/ROAD/45319/2020

RECOMMENDATION

This diversion of land is justified and recommended in large public interest.


Divisional Forest Officer
Udhampur Forest Division
Udhampur