


Full Title of the Project:-Diversion of forest land for construction of Bridge at RD 60300 of Main Drain No. 02 to connect the Sector 40 to Sector 18 U/E Panipat (Haryana).

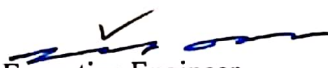
ITEM WISE BREAKUP OF THE FOREST LAND REQUIRED IN THE PROJECT

Sr. No.	Name of District	Forest Area	Total Forest Area (Ha.)	No. of Trees to be felled	No. of Plants involved	No under size pole involved
1.	Panipat	912.30Sqm	0.0912Ha.	-	-	-

Counter Signed by
Divisional Forest Officer

45



Divisional Forest Officer.
Panipat



Executive Engineer,
Const. Division no. 23,
PWD (I&WR), Panipat.

BENEFIT ANALYSIS

Sr. No.	Parameters	Cost Analysis
1	Increase in productivity attributable to the specific project.	
2	Benefits to economy	Peoples around the projects area are going to benefited
3	No. of population benefited	
4	Employment potential	Direct and Indirect employment opportunities during construction and operation will be generated
5	Cost of acquisition of facility on non-forest land wherever feasible	There is no land acquisition involved.
6	Loss of (a) agricultural & (b) animal husbandry production due to diversion of forest land.	No such loss will take place.
7	Cost of rehabilitating the displaced persons as different from compensatory amounts given for displacement	Not Applicable
8	Cost of supply of free fuel wood to workers residing in or near forest area during the period of construction	Construction period- Number of labours at peak time – Per head cost of fuel – Total cost –

cls


 Divisional Forest Officer.
 Panipat


 Executive Engineer,
 Const. Division no. 23,
 PWD (I&WR), Panipat.

Full Title of the Project:- Diversion of forest land for construction of Bridge at RD 60300 of Main Drain No. 02 to connect the Sector 40 to Sector 18 U/E Panipat (Haryana).

For Panipat Forest Division:

- (I) Approval of the project by competent authority.
- (II) Site inspection report of the C.F to reduce number of trees proposed to be felled.
- (II) a) The State Government shall complete settlement of rights, in terms of the Scheduled Tribes and Traditional Forest Dwellers (Recognition of Forest Highest) Act, 2006. If any, on the forest land to be diverted and submit the documentary evidence as prescribed by this Ministry in its letter No. 11-9/1998-FC (pt) dated 3rd August 2009 read with letter No. 11-9/98-FC (pt) dated 5th February 2013, in support therefore & submit certificate in prescribed format.

Or

as prescribed by this Ministry in its letter No. 11-09/98-FC (pt), dated 28th October, 2014 in case of plantation which were notified as 'forest', a certificate from the concerned District collector to the effect that the forest land proposed to be diverted is plantation which was notified as "forest loss than 75 years prior to the 13th day of December 2005 and is located in villages having no recorded population of Scheduled Tribes as per the census 2001 and the census 2011, be issued and submitted to meet requirements of clause (a), read with clause (d) and clause(g) in second para of this ministry's letter issued vide F. NO. 11-9/1998-FC (pt), dated 3rd August 2009.

For Panipat Forest Division

- I. CA site map.
- II. Approval of the project by competent authority.
- III. Site inspection report of the C.F to reduce number of trees proposed to be felled.