

FORM - A

Form for seeking prior approval of Central Government under section 2 of the Forest(Conservation) Act, 1980 for
Diversion of fresh forest area

PART - I

(To be filled up by User Agency)

A. General Details**A-1. Project Details**

- (i). Proposal No. : FP/UK/ROAD/149024/2021
- (ii). Name of Project for which Forest Land is required : Construction of Toona Bauntha Motor Road
to Barsu Motor Road
- (iii). Short narrative of the proposal and Project/scheme for which the forest land is required :
After construction of this road the villagers will get education, traffic, agriculture and health facilities
etc
- (iv). State : Uttarakhand
- (v). Category of the Proposal : Road
- (vi). Shape of forest land proposed to be diverted : Linear
- (vii). Estimated cost of the Project(Rupees in lacs) : 10
- (viii). Area of forest land proposed for diversion(in ha.): 0.2275
- (ix). Non-forest land required for this project(in ha.): 0.1625
- (x). Total period for which the forest land is proposed to be diverted(in years): 100

A-2. Details of User Agency

- (i). Name : PUBLIC WORK DEPARTMENT
- (ii). Address1 : PWD PROVINCIAL DIVISION RUDRAPRAYAG
- (iii). Address2 : UTTARAKHAND
- (iv). State : Uttarakhand
- (v). District : Rudraprayag
- (vi). Pin : 246171

अतिशायी अभियन्ता
प्रमाण सं. 010/वि०
अमर नारायण

(vii). Landmark : NIL

(viii). Email address : eepwd_rpg@rediffmail.com

(ix). Landline Telephone No. : 1364-233204

(x). Fax No. : 1364-0

(xi). Mobile No. : 9536748167

(xii). Website (if any) : NIL

(xiii). Legal status of User Agency : State Government

A-3. Details of Person Making Application

(i). First Name: Er Indrajit

(ix). Landline Telephone No. : 1364-233204

(ii). Middle Name: NIL

(iii). Last Name: Bose

(iv). Gender: Male

(v). Designation: EXECUTIVE ENGINEER

(vi). Address 1: P.D. PWD RUDRAPRAYAG

(vii). Address 2: NIL

(viii). State: Uttarakhand

(ix). District: Rudraprayag

(x). Tehsil: Rudraprayag

(iv). Gender: Male

(xi). Pin: 246171

(xii). Landmark: NIL

(xiii). Email Address: eepwd_rpg@rediffmail.com

(vii). Address 2: NIL

(xiv). Landline Telephone No.: 1364-233204

(xv). Fax No.: NIL

(xvi). Mobile No.: 7500217670

अविशारी अभियन्ता

प्रा.प.स. सं. नि. वि.

अ.प्र. रा.ग.

(xvii). Copy of documents in support of the competence/authority of the person making this application to make application on behalf of the User Agency:

B. Details of land required for the Project

B-1. Details of proposal seeking prior approval of Central Government under the Act for diversion of forest land for the Project already submitted in the past

List of proposal submitted in Past							
S.no	Proposal Status.	Proposal No.	Moef File No.	Area Proposed for Diversion(Ha.)	Area Diverted(Ha.)	Date of In-Principle Approval	Date of Final Approval
NIL							

(xvii). Copy of documents in support of the competence/authority of the person making this

B-2. Details of forest land proposed to be diverted by the User Agency:

B-2.1 Details of Divisions involved

Details of Divisions involved			
S.no	Division Name	Forest Land(ha.)	Non-Forest Land(ha.)
1.	Rudraprayag	0.2275	0.1625
Total		0.2275	0.1625

B-2.2 Details of Districts involved

District wise breakup			
S.no	District Name	Forest Land(ha.)	Non-Forest Land(ha.)
1.	Rudraprayag	0.2275	0.1625
Total		0.2275	0.1625

B-2.3 Village wise breakup

Villages wise breakup			
S.no	Village	Forest Land(ha.)	Non-Forest Land(ha.)
1	Barsu	0.2275	0.1625
Total		0.2275	0.1625

B-2.4 Component wise breakup

Component wise breakup			
S.no	Component	Forest Land(ha.)	Non-Forest Land(ha.)
1	Road construction	0.2275	0.1225
2	Muck dumping	0	0.04
Total		0.2275	0.1625


C. Maps of forest land proposed to be diverted





Division 1. : Rudraprayag

(i). Area of forest land proposed to be diverted(in ha.) : 0.2275

(ii). Nature of the Project: Linear

(b). No. of Segments : One

Segment wise details		
Segments	Segment Area(in ha.)	Kml File of Segments (To view KML file on google the same may be downloaded and then open if in google earth install in your computer).
1.	0.2275	 View File

(iii). Copy of Survey of India Toposheet indicating boundary of forest land proposed to be diverted: (iii). (Not Scanned) Copy of the Geo-referenced map of the forest land proposed to be diverted prepared by using GPS or Total Station: D. Justification for locating the Project in forest land and details of alternatives examined:(i). Copy of note containing justification for locating the Project in forest land: (ii). Whether a copy of map indicating location of alternative examine is required to be provided:
Yes(a). Copy of map indicating location of alternative examined: E. Employment likely to be generated

(i). Whether the Project is likely to generate employment?: Yes

(ii). Permanent/Regular Employment(Number of persons): 350

(iii). Temporary Employment(Number of person-days): 7

F. Displacement of People due to the Project, if any.

(i). Whether Project involves displacement?: No

G. Details of Cost-Benefit analysis for the ProjectE. Employment likely to be generated

(i). Whether the Project requires Cost-Benefit analysis?: No

H. Status of Environmental Clearance

(i). Whether the Project requires Clearance under the Environment (Protection) Act 1986 ? : No

I. Status of Wildlife Clearance


(i). Whether the Project or a part thereof is located in any Protected Area or their Eco sensitive zone? : No

J. Applicability of special provisions governing Scheduled Areas

(i). Whether the Project or a part thereof is located in a Scheduled Area? : No

K. Status of settlement of rights under the Forest Rights Act, 2006 on the forest land proposed to be diverted

(i). Whether the process for settlement of Rights under the Forest Rights Acts 2006 on the forest land proposed to be diverted has been completed? : Yes

(a). Copy of documentary evidence in support of settlement of rights under the Forest Rights Act, 2006 on the forest land proposed to be diverted: 









L. Details of land identified for Compensatory Afforestation





















(i). Whether non-forest or Revenue forest land is required to be provided by User Agency?: Not Applicable

(ii). Whether the area of non-forest land or Revenue forest land required to be provided by User Agency for raising Compensatory Afforestation is less than area of forest land proposed to be diverted?: Not Applicable

(iii). Reason for not providing Non-Forest Land: Not Applicable

Additional information Details

Documents		
S.No	Documents	Remarks
1		Cover page , Index, Report
2		Govt Praptra Part I
3		Govt Praptra Part II
4		Govt Praptra Part III to V
5		Administrative and financial letter. (G.O.)
6		Joint Survey Report
7		Calculation of trees
8		Alternate alignment and details of trees in alternate alignment

9		Certificate of Minimum demand of land
10		Certificate of Land schedule
11		Certificate of L x B of Project
12		Certificate of Bar Chart
13		Certificate of Plantation Scheme for 10 Years
14		Certificate of Value of trees and details of trees
15		Certificate of Banj Trees
16		Certificate of Muck disposal plan and NOC for Muck dumping
17		Certificate of Minimum falling of trees, National Park and ACT 1980
18		Certificate of NOC of villagers
19		Certificate of Layout Plan and work not started
20		Certificate of Geologist Report
21		Certificate of Task force certificates
22		Certificate of Historical palace, No Lacc of wild life, Kerosene and benefited of villagers
23		Certificate of NPV
24		Certificate of Value of Land, Lease, RCG Pillar for boundary
25		Certificate of FACT SHEET
26		Certificate of Aerial Distance
27		Certificate of Trees effecting, Place Importance and Catchment Treatment plan
28		Certificate of Compartment area of Reserve forest and Soil erosion etc

अध्यासी अभियन्ता

प्रमाण सं ०३०६०

अनुराग राय

Certificate of