

FORM - A

Form for seeking prior approval of Central Government under section 2 of the Forest(Conservation) Act, 1980 for
Diversion of fresh forest area

PART - I

(To be filled up by User Agency)

A. General Details

A-1. Project Details

(i). Proposal No. : FP/UK/Others/9741/2015

(ii). Name of Project for which Forest Land is required : Construction of 42 meter Span Steel Girder Motor bridge over Rupin river at Dhaula place in block Mori, Under CM Ghosna No. 394/2013.

(iii). Short narrative of the proposal and Project/scheme for which the forest land is required :
Construction of 42 meter Span Steel Girder Motor bridge over Rupin river at Dhaula place in block Mori, Under CM Ghosna No. 394/2013.

(iv). State : Uttarakhand

(v). Category of the Project : Others

(vi). Shape of forest land proposed to be diverted : Linear

(vii). Estimated cost of the Project(Rupees in lacs) : 168

(viii). Total Area of Forest Land proposed for diversion(in ha.): 0.224

(ix). Non-Forest Land required for this project(in ha.): 0

(x). Total period for which the forest land is proposed to be diverted(in years): 27

A-2. Details of User Agency

(i). Name : PWD


(ii). Address1 : Construction Division, P.W.D. Purola

(iii). Address2 : District : Uttarkashi. (Uttarakhand)

(iv). State : Uttarakhand

(v). District : Uttarkashi

(vi). Pin : 249185


अधिकासी अभियन्ता
निर्माण खण्ड, लो.नि.वि.
पुरोला (उत्तरकाशी)

(vii). Landmark : NIL

(viii). Email address : himansN@gmail.com

(ix). Landline Telephone No. : 1373-223324

(x). Fax No. : 1373-223324

(xi). Mobile No. : 9411380476

(xii). Website (if any) : NIL

(xiii). Legal status of User Agency : State Government

A-3. Details of Person Making Application

(i). First Name: Arvind

(ii). Middle Name: Singh

(iii). Last Name: Rawat

(iv). Gender: Male

(v). Designation: Junior Engineer

(vi). Address 1: Construction Division, P.W.D. Purola

(vii). Address 2: District : Uttarkashi. (Uttarakhand)

(viii). State: Uttarakhand

(ix). District: Uttarkashi

(x). Tehsil: Puraula


(xi). Pin: 249185

(xii). Landmark: NIL


(xiii). Email Address: himansN@gmail.com

(xiv). Landline Telephone No.: 1373-223324

(xv). Fax No.: 1373223324


अविश्वी अभियन्ता
निर्माण खण्ड, लो.नि.वि.
पुरोला (उत्तरकाशी)

(xvi). Mobile No.: 8171516883

(xvii). Copy of documents in support of the competence/authority of the person making this application to make application on behalf of the User Agency: 

B. Details of land required for the Project

B-1. Details of proposal seeking prior approval of Central Government under the Act for diversion of forest land for the Project already submitted in the past

List of proposal submitted in Past							
S.no	Proposal Status.	Proposal No.	Moef File No.	Area Proposed for Diversion(Ha.)	Area Diverted(Ha.)	Date of In-Principle Approval	Date of Final Approval
NIL							

B-2. Details of forest land proposed to be diverted

B-2.1 Details of Divisions involved

Details of Divisions involved			
S.no	Division Name	Forest Land(ha.)	Non-Forest Land(ha.)
1.	Govind Pashu Vihar,Purola	0.224	0

B-2.2 Details of Districts involved

District wise breakup			
S.no	District Name	Forest Land(ha.)	Non-Forest Land(ha.)
1.	Uttarkashi	0.224	0


B-2.3 Village wise breakup

Villages wise breakup			
S.no	Village	Forest Land(ha.)	Non-Forest Land(ha.)
1	Hadwari(Dhaura)	0.224	0
2	Sewa	0	0
3	Bari	0	0

B-2.4 Component wise breakup

Component wise breakup			
S.no	Component	Forest Land(ha.)	Non-Forest Land(ha.)
1	Bridge	0.2239999992	0

C. Maps of forest land proposed to be diverted



अधिसूची अधिनियम
निर्माण खण्ड, लो. नं.
पुरोला (उत्तरकाशी)




Division 1. : Govind Pashu Vihar, Purola

(i). Area of forest land proposed to be diverted(in ha.) : 0.224


(ii). : Linear

(b). No. of Segments : One

Segment wise details		
Segments	Segment Area(in ha.)	Kml File of Segments
1.	0.224	 View File

(iii). Copy of Survey of India Toposheet indicating boundary of forest land proposed to be diverted: (iv). Scanned copy of the Geo-referenced map of the forest land proposed to be diverted prepared by using GPS or Total Station: D. Justification for locating the Project in forest land and details of alternatives examined:(i). Copy of note containing justification for locating the Project in forest land: 

(ii). Whether a copy of map indicating location of alternative examine is required to be provided: Yes

(a). Copy of map indicating location of alternative examined: E. Employment likely to be generated

(i). Whether the Project is likely to generate employment?: Yes

(ii). Permanent/Regular Employment(Number of persons): 0

(iii). Temporary Employment(Number of person-days): 16800

F. Displacement of People due to the Project, if any

(i). Whether Project involves displacement?: No

G. Details of Cost-Benefit analysis for the Project

(i). Whether the Project requires Cost-Benefit analysis?: No

H. Status of Environmental Clearance

अधिरासी अभियन्ता
निर्माण सफ़्ट, लो.मि.वि.
पुरोला (उत्तरकाशी)

(i). Whether the Project requires Clearance under the Environment (Protection) Act 1986 ? : No

I. Status of Wildlife Clearance


(i). Whether the Project or a part thereof is located in any Protected Area or their Eco sensitive zone? : No

J. Applicability of special provisions governing Scheduled Areas

(i). Whether the Project or a part thereof is located in a Scheduled Area? : No

K. Status of settlement of rights under the Forest Rights Act, 2006 on the forest land proposed to be diverted

(i). Whether the process for settlement of Rights under the Forest Rights Acts 2006 on the forest land proposed to be diverted has been completed? : Yes

(a). Copy of documentry evidence in support of settlement of rights under the Forest Rights Act, 2006 on the forest land proposed to be diverted: 








L. Details of land identified for Compensatory Afforestation


(i). Whether non-forest or Revenue forest land is required to be provided by User Agency?: Not Applicable


































(ii). Whether the area of non-forest land or Revenue forest land required to be provided by User Agency for raising Compensatory Afforestation is less than area of forest land proposed to be diverted ? : Not Applicable

(iii) . Reason for not providing Non-Forest Land: Not Applicable

Additional information Details

Documents		
S.No	Documents	Remarks
1		Short narrative
2		GO Copy
3		Joint Inspection
4		Comperative Chart
5		Certificate of No alternative suitable land available
6		Land Schedule
7		Category wise land length


अधिसूचना आभियन्ता
निर्माण खण्ड, लो.नि.कि.
पुरोला (उत्तरकाशी)


8		Bar chart
9		Compensatory afforestation
10		trees details
11		felling of oak trees
12		felling of trees certificate
13		Minimum trees certificate
14		Muck disposal
15		National park certificate
16		National park certificate
17		National park certificate
18		No violation FC act 1980
19		NOC local gram sabhas
20		layout plan
21		component wise detail
22		Work has not been started certificate
23		Geologist Report
24		Task force report
25		Certificate for complying the Standard condition
26		Certificate for complying the Geologist condition
27		No Historical monuments
28		No animal will be effected
29		Fuelwood kerosene or LPG
30		Benefited villages
31		NPV calculations
32		Undertaking of payment of NPV
33		Cost of forest land and lease rent
34		Certificate of lease period
35		Demarcation of land
36		EDS Objections removed
37		Geological Report
38		Checklist
39		NWLB Meeting Approval Letter
40		Objection removed

[Signature]
 अधिकारी, अभिलेखन
 निर्माण डेड, ला.मि.वि.
 पुरोला (उत्तरकाशी)

41

Attached Receiving Hard
Copy of Proposal

Print page


अधिशोषी अभियन्ता
निर्माण खण्ड, लो.नि.वि.
पुरोला (उत्तरकाशी)