

40

JOINT INSPECTION REPORT OF THE LAND PROPOSED TO BE IN FAVOUR OF HEAD
QUARTERS CHIEF ENGINEER PROJECT ROHTANG TUNNEL C/O 56 APG (BORRDER ROAD
ORGANISATION FOR THE CONSTRUCTION OF 3.15 KM ROAD FROM SOUTH PORTAL OF
ATAL TUNNEL, ROHTANG TO THE SOURCE OF SERI NALLAH ABOVE ATAL TUNNEL,
ROHTANG (UNDER PROJECT ROHTANG TUNNEL) UNDER 2/9 GUMERI FORESTS THE
JURISDICTION OF MANALI FOREST RANGE , TEHSIL MANALI , FOREST DIVISION &
DISTRICT KULLU (H.P.).


DATE OF INSPECTION: - 23-06-2021

We, the undersigned's have carried out joint inspection of forest land required for proposed
diversion of 03-78-62 hectares road from South Portal od Atal Tunnel, Rohtang to Source of Seri
Nallah above Atal Tunnel Rohtrang in 2/9 Gumeri Forests. The said diversion falls purely in forest
land. The requirement of land is tabulated as under:-


S. No.	Particulars of land	Area in Hect.	Forest
1.	Forest land	03-78-62	2/9 Gumeri
			C-III b, C-III c.
	Grand Total	03-78-62 hectares	


On the basis of said inspection, it is certified that the forest land proposed to be diverted is
inescapable and all other alternatives for the purpose have been explored and the forest land
proposed to be diverted is barest minimum. The proposed land contains trees, the list of which is
being enclosed separately in the proposal folders. The proposed land is not effected by any burial
ground, public utility or public water body (spring). Therefore, the above land is recommended for
the purpose.


Divisional Forest Officer,
Kullu Forest Division, Kullu


Sub Divisional Officer, (Civil)
Sub Division Manali
Sub Divisional Officer (C)
Manali Distt. Kullu (H.P.)


TEHSILDAR
Manali
Distt. Kullu (H.P.)


Range Forest Officer,
Forest Range Manali
Forest Range Manali


Head Quarters Chief Engineer
Project Rohtang Tunnel
SE (Civ)
PIN No. 031720 c/o 56 APO
Chief Engineer
Project Rohtang Tunnel