

Mahazar

The joint survey and boundary demarcation work of ML No: 2564 of Sri/M/s Balaji Mines & Minerals over an extent of 24.27 Ha in MEB Survey/Forest range Jasingpur of village Sandur Taluk —, Bellary District has been carried out by NITK, Surtkal team, along with the officials of Mines and Geology, Forest Dept. in presence of Lessee/ Representative of Mines from date 02-06-2012 to —.

The joint survey and demarcation work of said lease has been carried out as per the Hon'ble Supreme Court approved sketch.

The details of the survey and demarcation is as follows:

Note: The corresponding GPS co-ordinates taken by using handheld GPS instrument.

Sl No	Station Point	Total Station Readings			Corresponding GPS Co-ordinates in WGS-84		Remarks
		X	Y	Z	Latitude	Longitude	
1	A	(-) 337.724	1945.746	—	15°-11'-33.8"	76°-28'-06.8"	—
2	B	(-) 1047.747	2432.059	—	15°-11'-49.1"	76°-27'-40.7"	—
3	C	(-) 1200.895	2194.377	—	15°-11'-41.3"	76°-27'-37.8"	1.00 mts on M.L. No. 2604
4	D	(-) 495.691	1710.940	—	15°-11'-26.2"	76°-28'-07.7"	1.10 mts on M.L. No. 2604

Note: (1) Point 'C' is 1.00 mts overlapping on M.L. No. 2604 of m/s S.V. Srinivasulu Mines

(2) Point 'D' is 1.10 mts overlapping on M.L. No. 2604 of m/s S.V. Srinivasulu Mines

[Signature]
Asst. Engineer
DMG

[Signature]
Sd/- DMG

[Signature]
For NITK

[Signature]
Sd/-
10/6

[Signature]
02/06/12
(SHALESH RAM PRASAD)
Sr. Manager (Mines)
For Balaji Mines & Minerals Pvt. Ltd.,

Mines Manager

Mahazar

The joint survey and demarcation work of demarcation work of ML.No. 2564 of Sri/M/s Balaji Mines and Minerals Re-fixing the boundary corner points 'C' and 'D' of M.L No 2564 has been carried out by NITK Surathkal team in the presence of Lessee/Representative and the adjacent ML NO: 2604 of Sri/M/s S.V. Srinivasaalu representative along with the officials of Mines and Geology department, Forest Department on 23-07-2012

The joint survey and demarcation of Re-fixing of the corner points of 'C' and 'D' of ML No 2564 has been carried out as per the instructions given by the Director, Department of Mines and Geology, Bangalore.

The joint survey and demarcation of Re-fixing of the corner points of 'C' and 'D' is taken up for correction of overlapping in the region.

The detail of the survey and demarcation is as follows:-

Sl No	ML Corner Points	Total Station Readings		Corresponding Co-ordinates taken by using handled GPS	
		X	Y	Datum: <u>UGS-84</u>	
1	'C'	1205.096	2198.456	N 15° 11' 41.3"	E 76° 27' 37.6"
2	'D'	494.918	1712.088	N 15° 11' 26.0"	E 76° 28' 01.7"
3	H point of ML No <u>2604</u>	494.918	1712.088	N 15° 11' 26.0"	E 76° 28' 01.7"

[Signature]
(Asst. Engineer)
D.M.G.

[Signature]
For NITK.

[Signature]
Vijay
S.S.KFD

Mahazar

The joint survey of boundary demarcation work of ML No. 2010 of S/M/s Ramghat Minerals & Mining Ltd (Dahamig) granted over an extent of 325.74 Ha in NEB Sy. No./forest/range Jaisingpur of village Sandur Taluk, Bellary District has been carried out by NITK Suratkal team in presence of Lessee/Representative. And the officials of Mines and Geology, Forest Dept., from 26-06-2012 to 28-06-2012

The joint survey and demarcation work of said lease has been carried out as per the Hon'ble Supreme Court approved sketch.

The detail of the survey and demarcation is as follows:-

Sl No	Reference/ ML Corner Points	Total Station Readings			Corresponding GPS Co-ordinates taken by using Hand held <u>hand held</u> GPS Datum: <u>WGS-84</u>		Remarks
		X	Y	Z	Latitude	Longitude	
1	A	932.055	1035.106	-	15°-11'-04.6"	76°-28'-51.8"	-
2	B	(-) 2903.395	3702.732	-	15°-12'-29.3"	76°-26'-39.7"	-
3	C	(-) 2811.372	3863.544	-	15°-12'-34.5"	76°-26'-42.7"	-
4	D	(-) 2618.511	3840.918	-	15°-12'-33.9"	76°-26'-47.2"	-
5	E	(-) 2350.67	3801.014	-	15°-12'-32.8"	76°-26'-57.3"	-
6	F	(-) 2044.600	3707.124	-	15°-12'-29.9"	76°-27'-08.5"	-
7	G	(-) 1494.727	3595.581	-	15°-12'-26.8"	76°-27'-27.0"	-
8	H	(-) 1140.445	3400.699	-	15°-12'-20.8"	76°-27'-39.0"	-
9	I	(-) 345.363	2865.353	-	15°-12'-03.5"	76°-28'-06.0"	-
10	J	485.175	2391.728	-	15°-11'-48.7"	76°-28'-34.1"	-

Continued page-2

Sl.No	Reference / ML Corner Points	Total Station Readings			Corresponding GPS Co-ordinates taken by using handheld GPS Datum - WGS-84		Remarks
		X	Y	Z	Latitude	Longitude	
11	K	1127.927	1911.611	-	15°-11'-33.5"	76°-28'-56.0"	
12	L	1236.896	1849.266	-	15°-11'-31.5"	76°-28'-59.5"	
13	M	1397.693	1685.790	-	15°-11'-26.4"	76°-29'-05.0"	
14	N	1150.198	1381.636	-	15°-11'-16.4"	76°-28'-57.0"	
15	103 Δ/c	448.572	2040.634	-	15°-11'-40.7"	76°-28'-33.0"	Tringulation points in
16	104 Δ/c	813.702	1877.582	-	15°-11'-32.8"	76°-28'-45.5"	within the
17	105 Δ/c	558.356	1717.330	-	15°-11'-26.8"	76°-28'-37.1"	lease area
18	106 Δ/c	763.993	1461.726	-	15°-11'-18.6"	76°-28'-44.1"	
19	115 Δ/c	984.861	1632.609	-	15°-11'-24.3"	76°-28'-51.3"	
one m.l. area originally 331.24 Ha has been surrendered.					109 m		
K. MATHURUDHANA					G.m (mines)		
Rmmltd							
K. Brahmananda					(K. Ganesapathy)		
Mine Owner							
M/s Banashankari Iron Ore & Redoxide Mine							
KARADIKOLLA							

1988/1989

Asst. Engineer
D.M.C.

Shree

For N.T.I.C.

(Shreebhat, Kurnool)

Vijay

SGS, KFD

Geod. D.M.C.

Mahazar

The joint survey of boundary demarcation work of ML.No. 1626 of Sri/M/s K. Brahmananda granted over an extent of 55.90 Hth N.E.B - Sy.No/forest/ range of Siddapur village, Sandur Taluk, Bellary District has been carried out by NITK Suratkal team in presence of Lessee/Representative. And the officials of Mines and Geology, Forest Dept., from 22/06/2012 to -.

The joint survey and demarcation work of said lease has been carried out as per the Hon'ble Supreme Court approved sketch.

The detail of the survey and demarcation is as follows:-

SI No	Reference/ ML Corner Points	Total Station Readings			Corresponding GPS Co-ordinates taken by using handheld GPS Datum: WGS-84		Remarks
		X	Y	Z	Latitude	Longitude	
1	1	(-)28554.792	4497.257	-	15°-12'-55.1"	76°-26'-40.8"	-
2	2	(-)1878.774	4271.983	-	15°-12'-48.3"	76°-27'-13.7"	-
3	3	(-)2004.675	3729.677	-	15°-12'-30.7"	76°-27'-09.9"	-
4	4	(-)2984.758	3955.889	-	15°-12'-37.5"	76°-26'-36.8"	-
.	-	-	-	-	-	-	-

postleirabing

Asst-Engineer
D. M. G.

Vij-7126
SGS, KFD

H. Mahmud
Geologist, D.M.

Shree
FOR N.T.K.
(S. Narayan)

K. G.
(K. Ganesapathy)

for K. Brahmananda

Mine Owner/
M/s Banashankari Iron Ore & Redoxide Mine
KARADIKOLLA

Mahazar


The joint survey of boundary demarcation work of MLNo. 2320 of Sri/M/s Mineral Syndicate granted over an extent of 2.23 in Sy.No/forest NEB range 3rd ngp of village Sander Taluk, Bellary District has been carried out by NITK Suratkal team in presence of Lessee/Representative. And the officials of Mines and Geology, Forest Dept., from 04-06-2012 to —.


The joint survey and demarcation work of said lease has been carried out as per the Hon'ble Supreme Court approved sketch.

The detail of the survey and demarcation is as follows:-

Sl No	Reference/ ML Corner POints	Total Station Readings			GPS Co-ordinates - WGS-84		Remarks
		X	Y	Z	Latitude	Longitude	
1	A	(-)1209.771	2191.629	-	15°-12'-13.6"	76°-27'-04.4"	-
2	B	(-)1047.747	2432.059	-	15°-12'-12.0"	76°-27'-06.6"	-
3	C	(-)2110.071	3159.459	-	15°-12'-04.3"	76°-27'-02.0"	1600 mts in side the side of ML No 2339
4	D	(-)2267.717	2914.888	-	15°-12'-05.4"	76°-26'-59.8"	-

Note: 1600 mts (Point C) falls on M.L. No 2339 of M/s Munera Enterprises Mines.


Ashw. Engineer
D. M. G.


V. J. W. S. G. K. F. D.


Shree For N.I.T.K.
(Shreeabh. Kumar)

Geologist. DMG.


MINES MANAGER
Venkatageri Iron Ore Mines
M/s. MINERAL SYNDICATE

Re-fixing

Mahazar

The joint survey and demarcation work of demarcation work of ML.No. 2320 of Sri/M/s Mineral Syndicate Re-fixing the boundary corner points 'C and D' of M.L No 2320 has been carried out by NITK Surathkal team in the presence of Lessee/Representative and the adjacent ML NO:2151/2339 of Sri/M/s Muncer Enterprises representative along with the officials of Mines and Geology department, Forest Department on 23-07-2012 And 24-07-2012

The joint survey and demarcation of Re-fixing of the corner points of 'C and D' of ML No 2320 has been carried out as per the instructions given by the Director, Department of Mines and Geology, Bangalore.

The joint survey and demarcation of Re-fixing of the corner points of 'C and D' is taken up for correction of overlapping in the region.

The detail of the survey and demarcation is as follows:-

Sl No	ML Corner Points	Total Station Readings		Corresponding Co-ordinates taken by using handled GPS	
		X	Y	Datum: <u>WGS-84</u>	
				Latitude	Longitude
1	'C'	(-)2267.436	2925.928	N15°12'04.3"	E76°26'01.6"
2	'D'	(-)2333.327	2971.396	N15°12'05.8"	E76°26'59.3"
3	D point of ML No 2151	(-)2267.436	2925.928	N15°12'04.3"	E76°27'01.6"

[Signature]
(Asst. Engineer)
D.M.G.

[Signature]
Geologist

[Signature]
For NITK

[Signature]
(Vijay Kumar J)
SDS, KFD

[Signature]
MINES MANAGER
Venkatagiri Iron Ore Mines
M/s. MINERAL SYNDICATE

Mahazar

The joint survey of boundary demarcation work of ML.No. 2339 of Sri/M/s Muneer Enterprises granted over an extent of 37.31 in Sy.No/forest NEB range Sarsing of village Sandur Taluk, Bellary District has been carried out by NITK Suratkal team in presence of Lessee/Representative. And the officials of Mines and Geology, Forest Dept., from 03-06-2012 to —.

The joint survey and demarcation work of said lease has been carried out as per the Hon'ble Supreme Court approved sketch.

The detail of the survey and demarcation is as follows:-

Sl No	Station Point	Total Station Readings			GPS Co-ordinates - WGS-84		Remarks
		X	Y	Z	Latitude	Longitude	
1	A	(-)1209.771	2191.629	-	15°-11'-41.2"	76°-27'-37.3"	-
2	B	(-)1047.747	2432.059	-	15°-11'-49.1"	76°-27'-42.7"	-
3	C	(-)2110.071	3159.459	-	15°-12'-12.0"	76°-27'-06.6"	-
4	D	(-)2267.717	2914.888	-	15°-12'-03.9"	76°-27'-01.5"	-

K. Srinivas
Asst-Engineer
D-74.

V. J. 746
SGS
KFD

Shree
For NITK
(S. Srinivas Kumar)

H. Mahend
Genl DMH.

Our Mining lease was surveyed and demarcated and handed over on 02.02.2002 by State Govt for 36.42 H.B. we were Mining in the Sanctioned Mining lease area only till expiry of the lease i.e 11.02.2010. Now CEC Survey and demarcation is in variance with the S & D done on 02.02.2002. Hence we are signing this Survey and demarcation under protest.

For MUNEER ENTERPRISES

[Signature]
Senior Manager

Re-fixing

Mahazar

The joint survey and demarcation work of demarcation work of ML.No. 2151/2339 of Sri/M/s Muneer Enterprises Re-fixing the boundary corner points 'A' and 'D'' of M.L No 2151/2339 has been carried out by NITK Surathkal team in the presence of Lessee/Representative and the adjacent ML. NO: 2320 and 2564 of Sri/M/s Mineral Syndicate and Balaji Mines representative along with the officials of Mines and Geology department, Forest Department on 23-07-12 to 24-07-12

The joint survey and demarcation of Re-fixing of the corner points of 'A' and 'D'' of ML No 2151/2339 has been carried out as per the instructions given by the Director, Department of Mines and Geology, Bangalore.

The joint survey and demarcation of Re-fixing of the corner points of 'A' and 'D'' is taken up for correction of overlapping in the region.

The detail of the survey and demarcation is as follows:-

Sl No	ML Corner Points	Total Station Readings		Corresponding Co-ordinates taken by using handled GPS	
		X	Y	Datum: <u>NGS-84</u>	
1	'A'	11205.096	2198.456	N 15° 11' 41.3"	E 76° 27' 37.6"
2	'D'	112267.436	2925.928	N 15° 12' 04.3"	E 76° 27' 01.6"
3	'C' point of ML No 2564	11205.096	2198.456	N 15° 11' 41.3"	E 76° 27' 37.6"
4	'C' point of ML No 2320	112267.436	2925.928	N 15° 12' 04.3"	E 76° 27' 01.6"

[Signature]
(Asst-Engineer)
DMR

[Signature]
Shree
For NITK

Vijay Kumar
(Vijay Kumar)
SDS/KFD

The CEC Survey and demarcation is in variance with the S & D done on 02-02-200. Hence we are signing this Mahazar under protest

For MUNEER ENTERPRISES
[Signature]
Senior Manager

Mahazar

The joint survey of boundary demarcation work of M.L. No. 2550 of M/S S. B. Minerals in N.E.B. village / Range forest Sandur Taluk, Bellary District, have been carried out by NITK Suratkal team in presence of Lessee/Representative, and the officials of Mines and Geology and Forest Department on / from 23/08/2012.


The joint survey and demarcation work of said lease has been carried out as per the Hon'ble Supreme Court approved sketch, over an extent of 39.40 Hects.

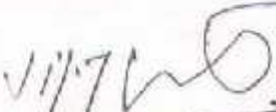
The detail of the survey and demarcation is as follows:-


SL. NO	Reference/ M.L.corner points	Total Station Readings		Corresponding GPS Co-ordinates taken by using hand held GPS Datum - WGS-84		Remarks
		X	Y	LATITUDE	LONGITUDE	
1	A	986.590	1030.459	15° 11' 32.3"	76° 28' 51.9"	
2	B	2460.788	1681.859	15° 11' 05.8"	76° 28' 52.4"	⊙
3	C	1373.056	925.713	15° 11' 20.1"	76° 28' 10.5"	⊙
4	D	1575.930	479.673	15° 11' 06.3"	76° 28' 02.2"	
5	E	1295.811	350.271	15° 11' 11.3"	76° 27' 53.4"	
6	—	—	—	—	—	—
7	—	—	—	—	—	—
8	—	—	—	—	—	—

NOTE :- (1) 'B' Corner point comes in M.L. AREA OF M/S DALMIA CEMENT BHARATH LTD.

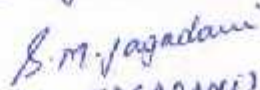
(2) 'C' Corner point comes in M.L. AREA OF M/S ASWATHANARAYANA SINGH.


(R. PAMPANA GOWD)
DE DMF


(VIJAY KUMAR)
SGS/KFD


For N.I.T.K.
(Shreebha Lakshman)

we object to the demarcation work carried out, however detailed objection letter will follow.


(S.M. JAGADANI)
S.B. Minerals M.L. NO 2550.

Mahazar

The joint survey of boundary demarcation work of M.L. No. 2315 of M/S Tourent Minerals in NEB village / Range forest Sandur Taluk, Bellary District, have been carried out by NITK Suratkal team in presence of Lessee/Representative, and the officials of Mines and Geology and Forest Department on / from 24/08/2012

The joint survey and demarcation work of said lease has been carried out as per the Hon'ble Supreme Court approved sketch, over an extent of 32.43 Hects.

The detail of the survey and demarcation is as follows:-

SL. NO	Reference/ M.L. corner points	Total Station Readings		Corresponding GPS Co-ordinates taken by using hand held GPS Datum - WGS-84		Remarks
		X	Y	LATITUDE	LONGITUDE	
1	A	-2176.464	3204.925	15° 12' 13.5"	76° 27' 04.5"	-
2	B	-2903.387	3702.727	15 12 29.2	76 26 39.7	-
3	C	-3139.602	3821.831	15 12 32.9	76 26 31.7	-
4	D	-3296.587	3637.944	15 12 26.7	76 26 26.5	-
5	E	-2341.804	2962.257	15 12 05.6	76 26 59.0	-
6	-	-	-	-	-	-

R. Pampana Goud
(R. PAMPANA GOUD)
JE, DMG

Vijay Kumar
(VIJAY KUMAR)
SBS/MD

Rudraappa

Shree
FOR NITK
(Shree Kumar)

[m. Rudraappa]

Mahazar

The joint survey of boundary demarcation work of M.L. No. 1732 of M/S Tourent Mining Co. in N.E.B village / Range forest, Sandur Taluk, Bellary District, have been carried out by NITK Suratkal team in presence of Lessee/Representative, and the officials of Mines and Geology and Forest Department on / from 25/08/2012

The joint survey and demarcation work of said lease has been carried out as per the Hon'ble Supreme Court approved sketch, over an extent of 5.45 Hects.

The detail of the survey and demarcation is as follows:-

SL. NO	Reference/ M.L. corner points	Total Station Readings		Corresponding GPS Co-ordinates taken by using hand held GPS Datum - WGS-84		Remarks
		X	Y	LATITUDE	LONGITUDE	
1	01	-2903.395	3702.732	15° 12' 29.2"	76° 26' 39.7"	-
2	02	-3106.884	3805.334	15 12 32.3	76 27 33.0	-
3	03	-2953.890	3948.764	15 12 37.1	76 26 37.8	-
4	04	-2335.486	3806.031	15 12 32.9	76 26 58.6	-
5	05	-2337.203	3794.201	15 12 32.6	76 26 58.5	-
6	06	-2817.397	3870.821	15 12 34.7	76 26 42.6	-

R. RAMPANA GOUD
J.E. DM

VIJAY KUMAR J
SEB, KFD

Shree
P. V. N. I. T. K.
(Shree N. I. T. K.)

M. RUDRAPPA

Mahazar

The joint survey of boundary demarcation work of ML.No. 2615 of Sri/M/s Veeyam (Pvt) Ltd granted over an extent of 20.04 in N.E.B Sy.No/forest/range of village, Sandur Taluk, Bellary District has been carried out by NITK Suratkal team in presence of Lessee/Representative. And the officials of Mines and Geology, Forest Dept., from 07/09/2012 to —.

The joint survey and demarcation work of said lease has been carried out as per the Hon'ble Supreme Court approved sketch.

The detail of the survey and demarcation is as follows:-

Sl No	Reference/ ML Corner Points	Total Station Readings			Corresponding GPS Co-ordinates taken by using handled GPS		Remarks
		X	Y	Z	Datum: <u>WGS-84</u>	Latitude	Longitude
1	A	-1872.644	4268.699	—	15° 12' 48.4"	76° 27' 13.9"	—
2	B	-2011.823	3700.496	—	15 12 29.7	76 27 09.7	—
3	C	-1692.510	3635.702	—	15 12 27.6	76 27 20.4	—
4	D	-1467.96	4006.422	—	15 12 40.0	76 27 27.8	—
5							
6							
7							
8							
9							
10							

R. PAMPANA GOUD
JE DMG

Vijay Kumar J
SGS, KFD

Shree
FOUNDER, T.K
C Shree (Kannur)

J. M. Jayaram
(J. M. Jayaram)