

MUCK DISPOSAL PLAN

Name of Work:- Construction of Udamanda-Talla Bingad-Khunigad-Kumera motor road.

MUCK DISPOSAL/MANAGEMENT PLAN OF IN DISTRICT CHAMOLI Construction of Udamanda-Talla Bingad-Khunigad-Kumera motor road.

Muck Disposal Plan prepared as following :-

- 1- CALCULATION OF MUCK TO GENERATED INCLUDING SWELL FACTOR
Total much generated during construction of road :- 104580.00 Cum
- 2- QUANTITY OF MUCK TO BE UTILIZED IN THE PROJECT ACTIVATES\
As per attached sheet :- 31316.05 Cum
- 3- BALANCE QUANTITY OF MUCK WHICH REQUIRED FOR DISPOSAL/ MANAGEMENT PLAN
(104580.00 - 31316.05) = 73263.95 Cum
- 4- CARRIAGE OF MUCK FROM THE MUCK GENERATION SITE TO DUMPING SITE
Muck will be carry by contractor as their own cost as per bond condition
- 5- OWNER SHIP OF LAND AND HE CONSENT OF LAND OWNER
Muck will be dump on Naap Land as attachment of record Photo graphs always as per carrying capacity of dumping zone to be prepared of Naap Land but required quantity is only consent of land owner attached with proposal
- 6- DEVELOPMENT OF DUMPING SITE CONSTRUCTION OF RETAINING WALL AND OTHER STRUCTURE
Cost of protection work i.e. R/walls or wire crates against muck dumping point in Naap Land will be constructing by liner agency PWD Construction Division PWD Pokhari as proposed muck dumping point
- 7- REHABLITATION OF DUMPINT SITE LIKE LEVELING PLATING OF GRASS, SHRUB AND TREE SPECIES
Rehabilitation of dumping site like leveling plating of grass, shrub and tree species by construction agency Construction Division PWD Pokhari

UNDERTAKEN AS PER FOLLOWING BY USER AGENCY PWD BARKOT

- 1- Muck management plan will be implemented by PWD Pokhari is case non implementation of plan will be liable to penalty action
- 2- The proposed dumping site is located away from river/stream/Nala

R. Saini
अधीक्षक

अधीक्षक
5.5

अधीक्षक
AE

अधीक्षक
निर्माण खण्ड, लोअरिगिडि
पोखरी (चमोली)

Name of work- Construction of Udamanda-Talla Bingad-Khunigad- Kumera motor road.

SN	Items	NO	L	B	H	QTY.	Unit
1	Material Received From hill side cutting	1x1/2	6225.00	6.00	4.00	74700.00	Cum
2	40% of Swell Factor					29880.00	Cum
	Total					104580.00	Cum

Disposal and use of material

1	RR stone masonry laid in 1:6	1x1	4310.00	(0.60+1.60)/2	3.05	14460.05	Cum
2	RR stone masonry laid in dry	1x1	4000.00	(0.60+1.60)/2	3.00	13200.00	Cum
3	Hand Packed Stone filling	1x1/3	4000.00	(0.60+1.00+0.50)/3	1.50	1400.00	Cum
4	Construction of wire crate	1x1	264.00	1.50	1.50	594.00	Cum
5	Construction of Parapet	1x1	600.00	0.45	0.60	162.00	Cum
6	Granular sub base/base/surface	1x1	4000.00	3.75	0.10	1500.00	Cum
	Total used material					31316.05	Cum
	Material disposal by cartage in dumping yard					43383.95	Cum

Location and quantity of Dabries disposal

	Location of dumping yard	Size of dumping yard	Type of Land	Capacity of dumping yard	
	0/20 - 0/24	80x20x5		8000.00	Cum
	1/8 - 1/12	80x20x5		8000.00	Cum
	2/15 - 2/19	80x20x5		8000.00	Cum
	3/10 - 3/14 नाप भूमि	80x20x5	Private Land	8000.00	Cum
	3/20 - 3/22 नाप भूमि	50x20x5	Private Land	5000.00	Cum
	5/31 - 6/3 नाप भूमि	80x20x4	Private Land	6400.00	Cum
	Total			43400.00	Cum

Summary of Dabries disposal

SN.	Total Dabries	material disposal by Cartage	Reused material for road cons.	Total disposal in dumping Zone	Balance dabries
1	104580.00	43383.95	31316.05	43383.95	Nil

निर्माण
अधीक्षक

अधीक्षक

अधीक्षक

अधीक्षक
निर्माण खण्ड, लोन्गिबि
कोशी (चमोली)




व्यक्तिगत भूमि पर मलबा निस्तारण हेतु भू-स्वामी द्वारा दिये जाने का गाड़ल अनापत्ति प्रमाण पत्र




जनपद चमोली में राज्य योजना के अन्तर्गत विकास खण्ड पोखरी में उड़माण्डा से तल्लाविनगढ-खुनीगाड-कुमेडा तक मोटर मार्ग में वन भूमि मार्ग निर्माण/मक डिस्पोजल हेतु प्रस्तावित की गई है। इस प्रयोजन हेतु हमारी भूमि अर्जित की जाती है तो हमें कोई आपत्ति नहीं है मैं विभागीय दरों पर अपनी भूमि सहर्ष देने को तैयार हूँ।

कास सेक्शन 3/10-3/14, 5/39-6/3 पर प्रस्तावित मक डिस्पोजल हेतु ग्राम **खिनगढ़** खत फटाड

राजस्व निरीक्षक क्षेत्र **देवर** तहसील पोखरी जिला चमोली में अर्जित भूमि का विवरण

निम्न प्रकार है-

क्र०सं०	काश्तकार का नाम एवं पिता का नाम	खाता संख्या	खसरा संख्या	कुल रकवा है० में	काश्तकार के हस्ताक्षर
1	सुरेश सिंह सिंघ 5/6 कक्षमसिंह		374	0.0130	
2	ब्रह्म सिंह 5/10 भवानसिंह		377	0.0100	
3	बलवन्त सिंह 5/6 भ्रमवन्त सिंह		60	0.0140	

 A.E.
 S.E.
 S.E.
 प्रसिद्धि अधिकारी
 निर्माण खण्ड, डी०एच०डि०
 पोखरी (चमोली)

MUCK DISPOSAL EXERCISE INDEX

- 1- Name of Work Udamanda-Talla Bingad-Khunigad- Kumera motor road.
 - 2- DETAILS OF MUCK DISPOSAL YARDS WITH LAND OWNERS
- ANNEXURE-II

SUMMARY OF DABRIES DISPOSAL

Si No	Total debris	Material disposal by cartage	Re-used material for road construction	Total disposal in dumping zone	Balance debris
1	Total material received from Reserve forest and Civil Soyam land during hill side cutting	43283.95	31316.05	43283.95	- nil

Kaj Sai
3/11/11

~~Avail~~
S.E

Deep
AE

Pls
अध्यक्ष, अखिल
निर्माण खण्ड, लो. वि. वि.
पोखरी (चनोली)