

(viii). Email address : gurwindersingh11186@gmail.com

(ix). Landline Telephone No. : 0-00000000

(x). Fax No. : 0-00000000

(xi). Mobile No. : 9417711186

(xii). Website (if any) : NIL

(xiii). Legal status of User Agency : Private

A-3. Details of Person Making Application

(i). First Name: Gurwinder

(ii). Middle Name: NIL

(iii). Last Name: Singh

(iv). Gender: Male

(v). Designation: Private

(vi). Address 1: Gurwinder Singh S/o Balkaran Singh Fazilka road Near Sem Nala VPO Malout Distt Muktsar

(vii). Address 2: NIL

(viii). State: Punjab

(ix). District: Muktsar

(x). Tehsil: Muktsar

(xi). Pin: 152107


(xii). Landmark: Nil

(xiii). Email Address: gurwindersingh11186@gmail.com

(xiv). Landline Telephone No.: 0-00000000

(xv). Fax No.: 00000000000000

(xvi). Mobile No.: 9417711186

(xvii). Copy of documents in support of the competence/authority of the person making this application to make application on behalf of the User Agency: 

B. Details of land required for the Project

B-1. Details of proposal seeking prior approval of Central Government under the Act for diversion of forest land for the Project already submitted in the past

List of proposal submitted in Past							
S.no	Proposal Status.	Proposal No.	Moef File No.	Area Proposed for Diversion(Ha.)	Area Diverted(Ha.)	Date of In-Principle Approval	Date of Final Approval
NIL							

B-2. Details of forest land proposed to be diverted

B-2.1 Details of Divisions involved

Details of Divisions involved			
S.no	Division Name	Forest Land(ha.)	Non-Forest Land(ha.)
1.	Faridkot	0.02474	0.81225
Total		0.02474	0.81225

B-2.2 Details of Districts involved

District wise breakup			
S.no	District Name	Forest Land(ha.)	Non-Forest Land(ha.)
1.	Shri Muktsar Sahib	0.02474	0.81225
Total		0.02474	0.81225

B-2.3 Village wise breakup

Villages wise breakup			
S.no	Village	Forest Land(ha.)	Non-Forest Land(ha.)
1	Malout	0.02474	0.81225
Total		0.02474	0.81225

B-2.4 Component wise breakup


Component wise breakup			
S.no	Component	Forest Land(ha.)	Non-Forest Land(ha.)
1	Item wise breakup	0.02474	0.81225
Total		0.02474	0.81225


C. Maps of forest land proposed to be diverted


Division 1. : Faridkot							
(i). Area of forest land proposed to be diverted(in ha.) : 0.02474							
(ii). Nature of the Project: Linear							
(b). No. of Segments : One							
<table border="1"> <tr> <th colspan="3">Segment wise details</th></tr> <tr> <th>Segments</th><th>Segment Area(in</th><th>Kml File of Segments</th></tr> </table>		Segment wise details			Segments	Segment Area(in	Kml File of Segments
Segment wise details							
Segments	Segment Area(in	Kml File of Segments					

45
 TBM
 Divisional Forest Officer
 Muktsar Forest Division
 Sri Muktsar Sahib

View Form A Part 1

	ha.)	(To view KML file on google the same may be downloaded and then open if in google earth install in your computer).
1.	0.02474	 View File

(iii). Copy of Survey of India Toposheet indicating boundary of forest land proposed to be diverted: 

(iv). Scanned copy of the Geo-referenced map of the forest land proposed to be diverted prepared by using GPS or Total Station: 

D. Justification for locating the Project in forest land and details of alternatives examined:

(i). Copy of note containing justification for locating the Project in forest land: 

(ii). Whether a copy of map indicating location of alternative examine is required to be provided: No

(a). Reason for not providing such map: no other alternate for entry exit

E. Employment likely to be generated

(i). Whether the Project is likely to generate employment?: Yes

(ii). Permanent/Regular Employment(Number of persons): 4

(iii). Temporary Employment(Number of person-days): 0

F. Displacement of People due to the Project, if any.

(i). Whether Project involves displacement?: No

G. Details of Cost-Benefit analysis for the Project

(i). Whether the Project requires Cost-Benefit analysis?: No

H. Status of Environmental Clearance

(i). Whether the Project requires Clearance under the Environment (Protection) Act 1986?: No

I. Status of Wildlife Clearance

(i). Whether the Project or a part thereof is located in any Protected Area or their Eco sensitive zone?: No

J. Applicability of special provisions governing Scheduled Areas

(i). Whether the Project or a part thereof is located in a Scheduled Area?: No

K. Status of settlement of rights under the Forest Rights Act, 2006 on the forest land proposed to be diverted

020
View Form A Part 1
(i). Whether the process for settlement of Rights under the Forest Rights Acts 2006 on the forest land proposed to be diverted has been completed? : No

























L. Details of land identified for Compensatory Afforestation

(i). Whether non-forest or Revenue forest land is required to be provided by User Agency?: Not Applicable






(ii). Whether the area of non-forest land or Revenue forest land required to be provided by User Agency for raising Compensatory Afforestation is less than area of forest land proposed to be diverted?: Not Applicable

(iii). Reason for not providing Non-Forest Land: Not Applicable

Additional Information Details

Documents		
S.No	Documents	Remarks
1		Justification
2		Undertaking ADD CA
3		Undertaking ADD NPV
4		Athority Letter
5		BDA NoC Translation English
6		Itemwise break up
7		CA Undertaking
8		CLU NOC
9		Detail Note
10		EIA Justification
11		FRA Undertaking
12		Undertaking Private
13		Jamabandi Tanslation
14		Jamabandi
15		Justifaction of Project
16		Minimum use
17		NOC PWD
18		NOC PWD translation
19		NOC PPCB
20		NOC water supply
21		NOC Water supply translation
22		NON Forest area
23		NFL undertaking
24		NPV Undertaking
25		Part 1

View Form A Part 1

		
26		Justificationn regarding correct kml uploaded .kml and layout plan don't match because layout plan show forest area. so attached akas sajra map. so please clear these query
27		Patnership deed
28		Resrve Tree undertaking
29		layout

45



Divisional Forest Officer
Muktsar Forest Division
Sri Muktsar Sahib

Div. of 0.02474 ha. forest land for construction of approach road to 'RIYASAT VILLA'(Marriage Palace) on Malout-Fazilka Road km between 1-2 R/s at vill. Malout Under Muktsar Forest Division.

(See Rule 6)
FORM 'A'

Form for seeking prior approval under section 2 of the proposals by the State Government and other authorities

PART-I

(To be filled by user agency)

1	Project details:	
(i)	Short narrative of the proposal and project/scheme for which the forest land is required	Div. of 0.02474 ha. forest land for construction of approach road to 'RIYASAT VILLA'(Marriage Palace) on Malout-Fazilka Road km between 1-2 R/s at vill. Malout Under Muktsar Forest Division.
(ii)	Map showing the required forest land, boundary of adjoining forest on a 1:50,000 scale map.	attached
(iii)	Cost of the project	148.75
(iv)	Justification for locating the project in forest area	Land to be used for entry and exit
(v)	Cost benefit analysis	No
(vi)	Employment likely to be generated	4
2	Purpose - wise break-up of the total land required	attached
3	Details of displacement of people due to the project, if any	No
	i) Number of families	No
	(ii) Number of Scheduled Castes/Scheduled Tribe families	No
	(iii) Rehabilitation plan (To be enclosed)	No
4	Whether clearance under the Environment (Protection) Act, 1986 is required? (Yes/No)	No
5	Undertaking to bear the cost of raising and maintenance of compensatory afforestation and/or penal compensatory afforestation as well as cost for protection and regeneration of Safety Zone, etc. as per the scheme prepared by the state Government (undertaking to be enclosed).	attached
6	Details of Certificates/documents enclosed as required under the instructions.	Site map, Undertaking, CLU, PWD, PPCB NOC etc.

Date: 4-9-2020

Place: Muktsar

Signature of User Agency

Gurwinder Singh
For M/s. RIYASAT VILLA

PARTNER

Divisional Forest Officer
Muktsar Forest Division
Sri Muktsar Sahib.

Div. of 0.02474 ha. forest land for construction of approach road to 'RIYASAT VILLA'(Marriage Palace) on Malout-Fazilka Road km between 1-2 R/s at vill. Malout Under Muktsar Forest Division.

JUSTIFICATION FOR LOCATION THE PROJECT

It is to inform you that no other alternative could be considered Forest Land is required for approach road to Div. of 0.02474 ha. forest land for construction of approach road to 'RIYASAT VILLA'(Marriage Palace) on Malout-Fazilka Road km between 1-2 R/s at vill. Malout Under Muktsar Forest Division.

(Signature of User Agency)

Gurpreet Singh **FORMER RIYASAT VILLA**

PARTNER

Placer *Muktsar*

Dated *4-9-2020*

Counter Signed by

BSM

Divisional Forest Officer,
Muktsar Forest Division,
Sri Muktsar Sahib.

@ D D

Div. of 0.02474 ha. forest land for construction of approach road to 'RIYASAT VILLA'(Marriage Palace) on Malout-Fazilka Road km between 1-2 R/s at vill. Malout Under Muktsar Forest Division.

CHECK LIST SERIAL NUMBER-

CERTIFICATE FOR MINIMUM USE OF FOREST LAND

This is to certify that the forest area involved in the proposal is unavoidable and barest minimum i.e. 0.02474 ha which is proposed diversion.

Place : Muktsar

Date : 4-9-2020

Guarwinder Singh
Signature of User Agency
Office Seal
PARTNER

Countersigned -

Boh
Divisional Forests Officer
Muktsar Forest Division
Sri Muktsar Sahib