

FORM - A

Form for seeking prior approval of Central Government under section 2 of the Forest(Conservation) Act,1980 for
Diversion of fresh forest area

PART - I

(To be filled up by User Agency)

A. General Details

A-
1. Project Details

(i). Proposal No. : FP/JH/TRANS/33711/2018

(ii). Name of Project for which Forest Land is required : Construction of 33KV D/C Transmission line for 16MVA power supply arrangement to M/s CCL-Karo konar OCW from DVC-BTPS S/yard

(iii). Short narrative of the proposal and Project/scheme for which the forest land is required : Construction of 33KV D/C Transmission line for 16MVA power supply arrangement to M/s CCL-Karo konar OCW from DVC-BTPS S/yard

(iv). State : Jharkhand

(v). Category of the Proposal : Transmission Line

(vi). Shape of forest land proposed to be diverted : Linear

(vii). Estimated cost of the Project(Rupees in lacs) : 675.64283

(viii). Area of forest land proposed for diversion(in ha.): 4.9969

(ix). Non-forest land required for this project(in ha.): 3.2021

(x). Total period for which the forest land is proposed to be diverted(in years): 100

A-
2. Details of User Agency

(i). Name : DAMODAR VALLEY CORPORATION


(ii). Address1 : O/o The Superintending Engineer(E),TSC-III,DVC,Panchet

(iii). Address2 : PO-Panchet Dam, Dist-Dhanbad, Jharkhand

(iv). State : Jharkhand

(v). District : Dhanbad

(vi). Pin : 828206


अधीक्षण अभियंता (वि०)
Superintending Engineer (E)
पा०प्र०नि०-III, दा०घा०नि०, पंचेत
TSC-III, DVC Panchet

(vii). Landmark : DVC PANCHET TOWNSHIP

(viii). Email address : sdetsc3panchet@gmail.com

(ix). Landline Telephone No. : 6540-286525

(x). Fax No. : 6540-

(xi). Mobile No. : 9431164089

(xii). Website (if any) : www.dvc.gov.in

(xiii). Legal status of User Agency : Central PSU

A-
3. Details of Person Making Application

(i). First Name: Sujeet

(ii). Middle Name: NIL

(iii). Last Name: KUMAR

(iv). Gender: Male

(v). Designation: SUPERINTENDINGENGINEER

(vi). Address 1: O/o The Superintending Engineer, TSC-III, DVC,Panchet

(vii). Address 2: P.O- PANCHET DAM, DIST-DHANBAD, Jharkhand

(viii). State: Jharkhand

(ix). District: Dhanbad

(x). Tehsil: Nirsa-Cum-Chirkunda

(xi). Pin: 828206


(xii). Landmark: DVC township

(xiii). Email Address: sdetsc3panchet@gmail.com

(xiv). Landline Telephone No.: 6540-286525

(xv). Fax No.: NIL

(xvi). Mobile No.: 9431164089


15.12.22
अधीक्षण अभियंता (वि०)
Superintending Engineer (E)
पा०प्र०नि०-III, दा०घा०नि०, पंचेत
TSC-III, DVC Panchet

(xvii). Copy of documents in support of the competence/authority of the person making this application to make application on behalf of the User Agency:

B. Details of land required for the Project

B- Details of proposal seeking prior approval of Central Government under the Act for
1. diversion of forest land for the Project already submitted in the past

List of proposal submitted in Past							
S.no	Proposal Status.	Proposal No.	Moef File No.	Area Proposed for Diversion(Ha.)	Area Diverted(Ha.)	Date of In-Principle Approval	Date of Final Approval
NIL							

B-
2. Details of forest land proposed to be diverted

B-2.1 Details of Divisions involved

Details of Divisions involved			
S.no	Division Name	Forest Land(ha.)	Non-Forest Land(ha.)
1.	Bokaro	4.9969	3.2021
Total		4.9969	3.2021

B-2.2 Details of Districts involved

District wise breakup			
S.no	District Name	Forest Land(ha.)	Non-Forest Land(ha.)
1.	Bokaro	4.9969	3.2021
Total		4.9969	3.2021

B-2.3 Village wise breakup




Villages wise breakup			
S.no	Village	Forest Land(ha.)	Non-Forest Land(ha.)
1	Mahlibandh	0	0.9961
2	Borea-2	0	2.206
3	Gobindpur-4	2.055	0
4	Gobindpur-6	2.1367	0
5	Gobindpur-5	0.3763	0
6	Kurpania	0.4289	0
Total		4.9969	3.2021

B-2.4 Component wise breakup



Component wise breakup			
S.no	Component	Forest Land(ha.)	Non-Forest Land(ha.)

1	Protected Forest	4.996890465	0
2	Raiyat	0	0.427399995
3	Other land:	0	2.3955
4	Road,Nala,River	0	0.3792
Total		4.996890465	3.202099995

C. Maps of forest land proposed to be diverted

Division 1. : Bokaro		
(i). Area of forest land proposed to be diverted(in ha.) : 4.9969		
(ii). Nature of the Project: Linear		
(b). No. of Segments : One		
Segment wise details		
Segments	Segment Area(in ha.)	Kml File of Segments (To view KML file on google the same may be downloaded and then open if in google earth install in your computer).
1.	4.9969	 View File
(iii). Copy of Survey of India Toposheet indicating boundary of forest land proposed to be diverted: 		
(iv). Scanned copy of the Geo-referenced map of the forest land proposed to be diverted prepared by using GPS or Total Station: 		


D. Justification for locating the Project in forest land and details of alternatives examined:

- (i). Copy of note containing justification for locating the Project in forest land: 
- (ii). Whether a copy of map indicating location of alternative examine is required to be provided:
Yes
- (a). Copy of map indicating location of alternative examined: 

E. Employment likely to be generated

- (i). Whether the Project is likely to generate employment?: Yes
- (ii). Permanent/Regular Employment(Number of persons): 6
- (iii). Temporary Employment(Number of person-days): 3650

F. Displacement of People due to the Project, if any


15-12-22
अधीक्षण अभियंता (वि०)
Superintending Engineer (E)
पा०प्र०नि०-III, दा०घा०नि०, पंचेत
TSC-III, DVC Panchet

(i). Whether Project involves displacement?: No

G. Details of Cost-Benefit analysis for the Project

(i). Whether the Project requires Cost-Benefit analysis?: Yes

(a). Copy of Cost-Benefit analysis: 

H. Status of Environmental Clearance

(i). Whether the Project requires Clearance under the Environment (Protection) Act 1986 ? : No

I. Status of Wildlife Clearance

(i). Whether the Project or a part thereof is located in any Protected Area or their Eco sensitive zone? : No

J. Applicability of special provisions governing Scheduled Areas

(i). Whether the Project or a part thereof is located in a Scheduled Area? : No

K. Status of settlement of rights under the Forest Rights Act, 2006 on the forest land proposed to be diverted

(i). Whether the process for settlement of Rights under the Forest Rights Acts 2006 on the forest land proposed to be diverted has been completed? : No




L. Details of land identified for Compensatory Afforestation


(i). Whether non-forest or Revenue forest land is required to be provided by User Agency?: Not Applicable













(ii). Whether the area of non-forest land or Revenue forest land required to be provided by User Agency for raising Compensatory Afforestation is less than area of forest land proposed to be diverted?: Not Applicable

(iii). Reason for not providing Non-Forest Land: Not Applicable


Additional information Details

Documents		
S.No	Documents	Remarks
1		Gram Sabha proceedings for FRA
2		Copy of project approval
3		SLD Plan of the Transmission line


 अधीक्षण अभियंता (वि०)
 Superintending Engineer (E)
 पा०प्र०नि०-III, दा०पा०नि०, पंचेत
 TSC-III, DVC Panchet

4		Ready-reference about forest land and Comparative chart for selection of Route
5		Cadastral/Mouza maps of the related 06 nos. Mouzas
6		Verification about nature of land from Revenue officers of relevant Block/Circle of the state
7		Ready-reference about forest land and Comparative chart for selection of Route
8		Undertakings: NPV, CA, Extraction of trees, Minimum felling etc
9		Undertakings: FRA
10		Tree enumeration list
11		CA Land on cadastral map
12		CA Land plotting
13		CA Land on Topo Map
14		Relevant Acknowledgement slip
15		Submission of query raised by O/o the DFO-Bokaro.

Print page


 15-12-22
 अधीक्षण अभियंता (वि०)
 Superintending Engineer (E)
 पा०प्र०नि०-III, दा०घा०नि०, पंचेत
 TSC-III, DVC Panchet