

**OFFICE OF THE RANGE OFFICER**  
**FOREST RANGE RAJOURI**

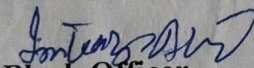
No:- 082/ROR


Date:- 14-09-2021

**JOINT SITE INSPECTION REPORT**


A forest diversion proposal has been submitted under Forest Conservation Act, 1980 (FCA, 1980) for use of forest land for non forestry purpose. The subject envisages the use of forest land for **0.05551 Ha.** (purpose) **Diversion of 0.05551 Ha. of Forest Land for construction of Intra/Inter District Communication Tower by Telecommunication Department in Compartment No. 108/R, Thannamandi Forest Block of Rajouri Forest Range in Rajouri Forest Division under village Banghai Tehsil –Thannamandi, District- Rajouri, Jammu and Kashmir (U/T).** The site Inspection of land involved in the proposal has been done by us on dated 13-09-2021

On inspection of the site, it is found that the land required by user agency is a forest measuring **0.05551 Ha.**

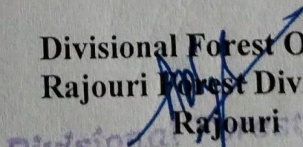
  
Block Officer  
Thannamandi

  
Range Officer  
Forest Range  
Rajouri

User Agency

  
Telecom. Officer  
District Rajouri

Divisional Forest Officer  
Rajouri Forest Division

  
Divisional Forest Officer  
Rajouri Forest Division,  
RAJOURI.