



भारतीय राष्ट्रीय राजमार्ग प्राधिकरण
National Highways Authority of India

(सड़क परिवहन और राजमार्ग मंत्रालय)
(Ministry of Road Transport & Highways)

परियोजना क्रियान्वयन इकाई - बागपत
Project Implementation Unit, Baghpat

फ्रेंड्स कॉलोनी, निकट पी.डब्ल्यू.डी. गेस्ट हाउस, बड़ौत रोड, जिला-बागपत - 250609
Friends Colony, Near PWD Guest House, Baraut Road, District Baghpat-250609

टेलीफोन:

ई-मेल : piu.baghpat@nhai.org.in



भारतमाला
शरीर के सह पर प्रयास
BHARATMALA
NHAI, PWD, PROUDER

Letter no: NHAI/PIU-BPT/1012(NH-709AD)/2018/936

Date: 14-12-2018

To,

Nodal Officer,

Uttar Pradesh Forest Department, Lucknow,
Uttar Pradesh-UP.

Sub: Four laning of Panipat (Start from junction with Existing Km of NH-44 at Panipat) -to Shamli (End at its junction with Existing 39+300 of SH-12) of NH-709AD in the State of Uttar Pradesh **Package-I** (km 0.000 to km 35.580 **Reg.:Submission of Forest Compliance**

Ref: 1) Online Proposal No: FP/UP/ROAD/37343/2018 EDS raised on 04-12-2018

Dear Sir,

With reference to your EDS raised on 4-12-2018 , the point wise compliance is submitted as under

The consolidated project road proposal cannot be submitted due to following reasons :-

- The project road is not a continuous road stretch. The **Package-I** ends at **NH 709 B**. Thereafter the **NH-709 B** continues for 7.8 kms.(Part of proposed Shamli Bypass)
- The **Package-II** again starts from Junction with **NH 709 B** after 7.8 kms and ends at **NH 58**.
- Thereafter **NH 58** continues for 11.2 kms which is not proposed for construction being not part of this project road.
- The **Package-III** starts from **NH 58** after travelling 11.2 kms on **NH 58** only.

परियोजना निदेशक
Project Director
भारतीय राष्ट्रीय राजमार्ग प्राधिकरण
National Highway Authority of India
पी० आई० यू० - बागपत
P.I.U. - Baghpat

13/1

- v) The **Package-III** ends at Miranpur junction with **NH-119**. Thereafter **NH 119** starts and continues for **25.6 kms** which is not proposed for construction being part of **NH 119**.
- vi) The **Package-IV** starts after travelling **25.6 kms** on **NH-119** and ends at junction with **NH 734**.

It is to further submitted that these projects have been considered as separate project with separate alignment vide NHAI Regional -West Office letter no 19001/1RO-W-UP/NEW NH /consultancy/4533 dated 26-10-2018.(copy enclosed)

MoRTH Vide letter RW/NH-37011/37/2018-ppp(part) Dated 30-11-2018.
Considered these projects as separate project with high priority (copy enclosed)

Further the construction work would be taken up in **four different** packages which will be executed by four different contractors; hence the Consolidation of these projects is not feasible

The above point wise compliance is submitted for Consideration



Sanjay.Kumar Mishra

Project Director

PIU NHAI, Baghpat

Encl: As above.

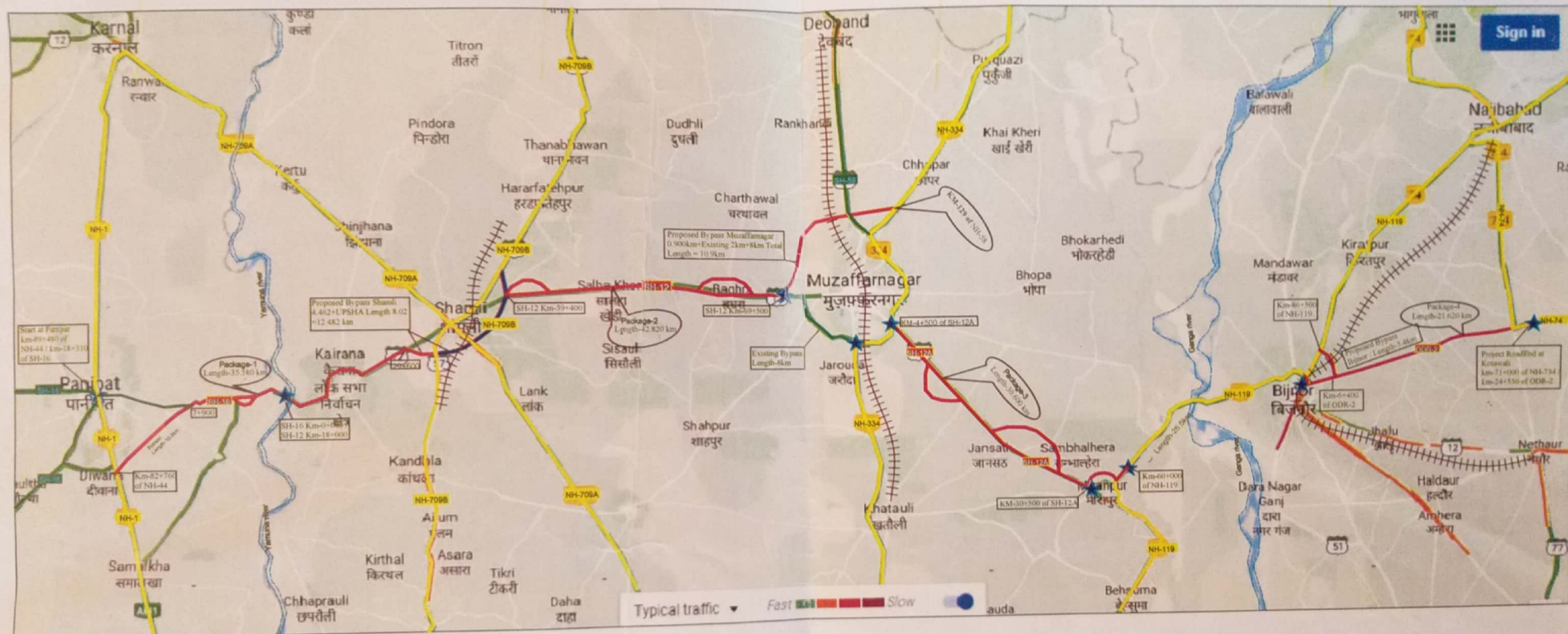
1) Key Map of all four packages of NH-709 AD

परियोजना निदेशक
Project Director
भारतीय राष्ट्रीय राजमार्ग प्राधिकरण
National Highway Authority of India
पी० आई० यू० - बागपत
P.I.U. - Baghpat

← To PANIPAT

To NAGINA →


KEY MAP'S OF ALL FOUR PACKAGES OF NH-709 AD



LEGEND

—	Project Road
—	SH
—	NH
 	Railway Line
★	Road Stretch

परियोजना निदेशक
Project Director
भारतीय राष्ट्रीय राजमार्ग प्राधिकरण
National Highway Authority of India
पी० आई० यू० - बागपत
P.I.U. - Baghpat



CLIENT:-
Indian Academy of Highway Engineers
MINISTRY OF ROAD TRANSPORT AND
HIGHWAYS, GOVERNMENT OF INDIA

DESIGN CONSULTANT'S:-
PCPL

PROJECT:
Consultancy Services for Project Management Phase-I including Preparation of Detailed Project Report for
Upgradation of Highway starting from junction with NH-44 at Panipat connecting Shami, Muzaffarnagar,
Miranpur, Bijoor and terminating at its junction with NH-734 at Kotwali to Two / Four Lane with Paved
Shoulder Configuration (Package No: NH/IAH/47, Category-II)

TITLE:	PROPOSED PLAN	DRAWING NO. / IAH/PPY RD
DETAIL:		DATE: FEB-2017
		DRAWN (A) DESIGNED (B) CHECKED (C) APPROVED (D)
		Yunus Ali Nasir Sheikh A. S. K.K. Ahuja



भारतीय राष्ट्रीय राजमार्ग प्राधिकरण

(राष्ट्रक परिवहन एवं राजमार्ग मंत्रालय, भारत सरकार)

National Highways Authority of India

(Ministry of Road Transport & Highways, Govt. of India)

क्षेत्रीय कार्यालय- पश्चिम उ०प्र०, लखनऊ / Regional Office - West UP, Lucknow

सी.पी.-12, विराज खण्ड (निकट सिंगपुर मॉल), गोमती नगर, लखनऊ-226010 (उ०प्र०)

CP-12, Viraj Khand (Near Singapore Mall), Gomti Nagar, Lucknow-226010 (UP)

दूरभाष / Phone : 0522-4960291

टेलीफैक्स / Fax : 0522-4950680

ई-मेल / E-mail : rowestup@nhai.org

rowestup@gmail.com

वेबसाइट / Website : www.nhai.org

19001/1/RO-W-UP/New NH/Consultancy/4533

Date: 26.10.2018

To,

Sh. Navin Kumar

CGM (Tech)-UP

National Highways Authority of India

G-5&6, Sector - 10, Dwarka ,

New Delhi - 110075.

Sub: Consultancy services for Project Management Phase-I including Preparation of Detailed Project Report for Upgradation of Highway starting from junction with NH-44 at Panipat connecting Shamli, Muzaffarnagar, Miranpur, Bijnor and terminating at its junction with NH-734 at Kotwali to Two/ Four Lane with Paved Shoulder Configuration;

- Approval to alignment - reg.

Ref : PD, Baghpat letter No.NHAI/PIU-Bpt/1022/2018/D-686, dated 18.10.2018

Sir,

The above mentioned project of NH-709AD was entrusted to NHAI vide MoRT&H letter dated 03.04.2018 for preparation of DPR. M/s L.N.Malviya Infra Projects Pvt. Ltd. In JV with Pioneer Infra Pvt. Ltd. is the DPR Consultant for this project.


Detailed presentation to Member (P)-RKP has already been given on 24.07.2018 followed by MoRT&H on 25.07.2018. Further, a meeting was held under the Chairmanship of Hon'ble Minister MoRT&H on 06.09.2018 wherein it was decided to develop the project in four packages. Member (P) has already given his 'in - principle' approval to the alignment proposal during the presentation. The breakup of proposed 4 packages is:-

- Package - I : 4 lane Panipat - Shamli (length 35.50 km)
- Package - II : 4 lane Shamli - Muzaffarnagar (length 42.00 km)
- Package - III : 4 lane Muzaffarnagar - Miranpur (length 31.00 km)
- Package - IV : 2 lane with PS Bijnor- Kotwali (length 21.50 km)

The project configuration, package - wise, has been proposed on the basis of current traffic and future traffic projection. Detailed justification given by PD - Baghpat to the project. Configuration is enclosed as attachment for perusal. Ref. map is also enclosed for kind perusal and approval.

Request you to kindly communicate formal approval of the Competent Authority to the alignment.

Encl: As above.


Lt Col Chandan Vatsa (Retd)
Regional Officer, West - U.P

Copy to:

- PD, PIU - Baghpat for information please.
- Sh.K.K.Ahuja, TL, M/s L N Malviya JV with Pioneer Infra for information please.

परियोजना निदेशक

Project Director

"Building a nation, not just Roads."

भारतीय राष्ट्रीय राजमार्ग प्राधिकरण

National Highway Authority of India

मुख्यालय : प्लॉट नं. 12, विराज खण्ड, सी.पी.-10, द्वारका, नई दिल्ली - 110 075, दूरभाष : 91-11-25074100 / 200

Head Office : Plot No. 12, Viraj Khand, CP-10, Dwarka, New Delhi - 110 075 Phone : 91-11-25074100/200

P.I.U. - Baghpat

RW/NH-37011/37/2018-PPP (Part)
Government of India
Ministry of Road Transport & Highways
(BP&SP Cell)
Transport Bhawan, 1, Parliament Street, New Delhi-110001

Dated: 30th November, 2018

OFFICE MEMORANDUM

Sub: - Minutes of the Meeting held on 14.11.2018 in Transport Bhawan, New Delhi under the Chairmanship of Secretary (RT&H) for reviewing the optimization of Bharatmala Pariyojana network and prioritization of projects to be implemented by NHAI.

Please find enclosed herewith minutes of meeting held on 14-11-2018 in the Ministry under the Chairmanship of Secretary (RT&H) for reviewing the optimization of Bharatmala Pariyojana network and prioritization of projects to be implemented by NHAI, which was attended by officials of Ministry as well as NHAI.

Narendra S. 30.11.18

(Narendra Sharma)

Superintending Engineer (BP & SP)

To:

1. Chairman, NHAI, New Delhi;
2. Director General(RD) & Special Secretary, M/o RT&H, New Delhi;
3. Additional Secretary, M/o RT&H, New Delhi;
4. All Members, NHAI, New Delhi;
5. Joint Secretary (Highways), M/o RT&H, New Delhi;
6. Shri Manoj Kumar, CGM (Bharatmala), NHAI, New Delhi.

परियोजना निदेशक

Project Director

भारतीय राष्ट्रीय राजमार्ग प्राधिकरण
National Highway Authority of India

पी० आर० यू० - बागपत

P.U. - Bagpat

Sr. No.	Classification	Corridor Name	Corridor Code	Project Name	Length (km)	State	Priority	End Lane Status	Program	Phase
365	ICR	Jharsuguda - Tileibani	540	Badbahal-Tileibani	62	Odisha	Low	4L	BM	ICR
366	ICR	Keonjhar - Duburi (Chandikhol)	541	Keonjhar-Duburi	99	Odisha	Low	4L	BM	ICR
367	ICR	Dewas - Ujjain - Ratlam	542	Dewas - Ujjain	48	Madhya Pradesh	Low	4L	BM	ICR
368	ICR	Dewas - Ujjain - Ratlam	542	Ujjain - Badnawar	47	Madhya Pradesh	Low	4L	BM	ICR
369	ICR	Sonapat - Baghpat - Meerut	543	HR/UP Border - Baghpat	8	Uttar Pradesh	High	4L	BM	ICR
370	ICR	Sonapat - Baghpat - Meerut	543	Baghpat-Meerut	53	Uttar Pradesh	High	4L	BM	FR
371	ICR	Agra - Aligarh	545	Agra - Aligarh	80	Uttar Pradesh	High	4L	BM	ICR
372	ICR	Namakkal - Trichy	546	Namakkal - Trichy	90	Tamil Nadu	High	4L	BM	ICR
373	ICR	Chittoor - Ranipet	547	TN/AP Border - Ranipet	28	Tamil Nadu	High	4L	BM	ICR
374	ICR	Panipat - Shamli - Muzzafarnagar	548	UP/HR Border-Panipat	21	Haryana	High	4L	BM	ICR
375	ICR	Panipat - Shamli - Muzzafarnagar	548	Shamli-UP/HR Border	20	Uttar Pradesh	High	4L	BM	FR
376	ICR	Panipat - Shamli - Muzzafarnagar	548	Shamli - Muzzafarnagar	40	Uttar Pradesh	High	4L	BM	FR
377	ICR	Ludhiana - Sangrur	549	Malerkotla - Sangrur	37	Punjab	High	4L	BM	EC
378	ICR	Ismailabad (Ambala) - Kaithal - Khanauri	550	PJ/HR border near Khanauri-Kaithal	21	Haryana	Low	4L	BM	ICR
379	ICR	Ismailabad (Ambala) - Kaithal - Khanauri	550	Khanauri-PJ/HR border near Khanauri	11	Punjab	Low	4L	BM	ICR
380	ICR	Vellakoil - Sankakiri	551	Vellakoil - Sankakiri	70	Tamil Nadu	Medium	4L	BM	ICR

		Corridor Name	Corridor Code	Project Name	Length (km)	State	Priority	End Lane Status	Program	P
531	(NHDP)	Meerut - Bijnor - Najibabad	872	Meerut - Bijnor	54	Uttar Pradesh	High	4L	NHDP	
532	OEC (NHDP)	Meerut - Bijnor - Najibabad	872	Bijnor - Jalalabad	32	Uttar Pradesh	High	4L	NHDP	
533	OEC (NHO)	Dharuhera - Bhiwadi - Sohna - Palwal	874	Dharuhera - Sohna	34	Haryana	High	4L	BM	
534	OEC (NHO)	Dharuhera - Bhiwadi - Sohna - Palwal	874	Sohna-Palwal	31	Haryana	High	4L	NH (O)	
535	OEC (NHO)	Limbdi (Amedabad) - Dhasa (Amreli)	875	Dhasa - Limbdi	90	Gujarat	Low	2L PS	NH (O)	
536	OEC (NHO)	Muzzafarnagar - Bijnor - Nagina	876	Muzzafarnagar - Bijnor - Nagina	80	Uttar Pradesh	High		NH (O)	
537	OEC (NHO)	Paonta Saheb - Ballupur Chowk (Dehradun) - Raiwala (Rishikesh)	877	Paonta Saheb-Ballupur Chowk (Dehradun)	52	Uttarakhand	Low		NH (O)	
538	OEC (NHO)	Paonta Saheb - Ballupur Chowk (Dehradun) - Raiwala (Rishikesh)	877	Remaining works of Haridwar - Dehradun		Uttarakhand	High		NH (O)	
539	SP (NHO)	Ambala - Kalaamb (HR/HP Border)	903	Ambala - Kalaamb	46	Haryana	Medium	4L	NH (O)	
540	SP (NHO)	Yamuna Nagar - Paonta Sahib (HP border)	904	Jagadhri - HR/HP Border	46	Haryana	High	4L	NH (O)	
541	SP (NHO)	Kaithal - Ramnagar	905	Kaithal-Ramnagar Alias Bakshiware (FR) (Lot-2/Hry/Pkg-1) (Package-IV)	38	Haryana	Low		NH (O)	