

FORM - A

Form for seeking prior approval of Central Government under section 2 of the Forest(Conservation) Act,1980 for
Diversion of fresh forest area

PART - I

(To be filled up by User Agency)

A. General Details

A-1. Project Details

(i). Proposal No. : FP/PB/Approach/32954/2018

(ii). Name of Project for which Forest Land is required : M/s GNG Promoters for construction of approach road to Residential Project at village Nabha

(iii). Short narrative of the proposal and Project/scheme for which the forest land is required :
Diversion of 0.0312 ha. of forest land infavour of M/s GNG Promoters for construction of approach road to Residential Project at village Nabha, Tehsil Zirakpur on Zirakpur-Patiala road KM 2-3 RHS, Under Forest Division & Distt. S.A.S Nagar, Punjab

(iv). State : Punjab

(v). Category of the Proposal : Approach Access

(vi). Shape of forest land proposed to be diverted : Linear

(vii). Estimated cost of the Project(Rupees in lacs) : 4000

(viii). Area of forest land proposed for diversion(in ha.): 0.0312

(ix). Non-forest land required for this project(in ha.): 0.8756

(x). Total period for which the forest land is proposed to be diverted(in years): 99

A-2. Details of User Agency

(i). Name : GNG PROMOTERS

(ii). Address1 : village Nabha, Tehsil Derabaasi, Distt. Mohali, Punjab.

(iii). Address2 : NIL

(iv). State : Punjab

(v). District : SAS Nagar

(vi). Pin : 140603


Divisional Forest Officer
S.A.S. Nagar

(vii). Landmark : NIL

(viii). Email address : bunt_1970august@yahoo.co.in

(ix). Landline Telephone No. : 1762-286842

(x). Fax No. : 1762-

(xi). Mobile No. : 9855086842

(xii). Website (if any) : NIL

(xiii). Legal status of User Agency : Private

A-3. Details of Person Making Application

(i). First Name: Jasbir

(ii). Middle Name: NIL

(iii). Last Name: Singh

(iv). Gender: Male

(v). Designation: partner

(vi). Address 1: village Nabha, Tehsil Derabassi, Distt. Mohali, Pb

(vii). Address 2: NIL

(viii). State: Punjab

(ix). District: SAS Nagar

(x). Tehsil: Derabassi

(xi). Pin: 140603


(xii). Landmark: NIL

(xiii). Email Address: bunt_1970august@yahoo.co.in

(xiv). Landline Telephone No.: 176-286842

(xv). Fax No.: NIL

(xvi). Mobile No.: 9855086842


Divisional Forest Officer
S.A.S. Nagar

(xvii). Copy of documents in support of the competence/authority of the person making this application to make application on behalf of the User Agency:

B. Details of land required for the Project

B-1. Details of proposal seeking prior approval of Central Government under the Act for diversion of forest land for the Project already submitted in the past

List of proposal submitted in Past							
S.no	Proposal Status.	Proposal No.	Moef File No.	Area Proposed for Diversion(Ha.)	Area Diverted(Ha.)	Date of In-Principle Approval	Date of Final Approval
NIL							

B-2. Details of forest land proposed to be diverted

B-2.1 Details of Divisions involved

Details of Divisions involved			
S.no	Division Name	Forest Land(ha.)	Non-Forest Land(ha.)
1.	SAS Nagar	0.0312	0.8756
Total		0.0312	0.8756

B-2.2 Details of Districts involved

District wise breakup			
S.no	District Name	Forest Land(ha.)	Non-Forest Land(ha.)
1.	SAS Nagar	0.0312	0.8756
Total		0.0312	0.8756

B-2.3 Village wise breakup

Villages wise breakup			
S.no	Village	Forest Land(ha.)	Non-Forest Land(ha.)
1	Nabha	0.0312	0.8756
Total		0.0312	0.8756




B-2.4 Component wise breakup

Component wise breakup			
S.no	Component	Forest Land(ha.)	Non-Forest Land(ha.)
1	Non Forest area	0	0.8756
2	foreat Area	0.0312	0
Total		0.0312	0.8756



[Signature]
Divisional Forest Officer
S.A.S Nagar

C.

Maps of forest land proposed to be diverted

Division 1. : SAS Nagar		
<p>(i). Area of forest land proposed to be diverted(in ha.) : 0.0312</p> <p>(ii). Nature of the Project: Linear</p> <p>(b). No. of Segments : One</p>		
Segment wise details		
Segments	Segment Area(in ha.)	Kml File of Segments (To view KML file on google the same may be downloaded and then open if in google earth install in your computer).
1.	0.0312	 View File
<p>(iii). Copy of Survey of India Toposheet indicating boundary of forest land proposed to be diverted: </p> <p>(iv). Scanned copy of the Geo-referenced map of the forest land proposed to be diverted prepared by using GPS or Total Station: </p>		

D. Justification for locating the Project in forest land and details of alternatives examined:

- (i). Copy of note containing justification for locating the Project in forest land: 
- (ii). Whether a copy of map indicating location of alternative examine is required to be provided:
Yes
- (a). Copy of map indicating location of alternative examined: 


E. Employment likely to be generated

- (i). Whether the Project is likely to generate employment?: Yes
- (ii). Permanent/Regular Employment(Number of persons): 8
- (iii). Temporary Employment(Number of person-days): 2

F. Displacement of People due to the Project, if any.

- (i). Whether Project involves displacement?: No

G. Details of Cost-Benefit analysis for the Project


 Divisional Forest Officer
 S.A.S. Nagar

(i). Whether the Project requires Cost-Benefit analysis?: No

H. Status of Environmental Clearance

(i). Whether the Project requires Clearance under the Environment (Protection) Act 1986 ? : No

I. Status of Wildlife Clearance

(i). Whether the Project or a part thereof is located in any Protected Area or their Eco sensitive zone? : No

J. Applicability of special provisions governing Scheduled Areas

(i). Whether the Project or a part thereof is located in a Scheduled Area? : No

K. Status of settlement of rights under the Forest Rights Act, 2006 on the forest land proposed to be diverted

(i). Whether the process for settlement of Rights under the Forest Rights Acts 2006 on the forest land proposed to be diverted has been completed? : No









L. Details of land identified for Compensatory Afforestation

(i). Whether non-forest or Revenue forest land is required to be provided by User Agency?: Not Applicable




























(ii). Whether the area of non-forest land or Revenue forest land required to be provided by User Agency for raising Compensatory Afforestation is less than area of forest land proposed to be diverted ? : Not Applicable

(iii) . Reason for not providing Non-Forest Land: Not Applicable

Additional information Details

Documents		
S.No	Documents	Remarks
1		Latha copy
2		FRA
3		Layout Plan
4		Undertaking for Trees
5		Undertaking for providing cost of Non-Forest Land equivalent to the Forest area diverted under FCA
6		Challan Receipt
7		Green Punjab Mission Fees
8		National Highway Approved Map

Divisional Forest Officer
A.S. Nagar

9		Affidavit Atma Singh
10		Anexure 1
11		Authority Letter
12		Certificate 2
13		Certificate
14		Check List Serial No 4
15		Check List Serial No 8
16		Check List Serial No 10
17		Check List Serial No 11
18		Check List Serial No 12
19		Check List Serial No 13
20		Check List Serial No 22
21		Check List Serial No 23
22		Undertaking For Payment of Cost of Reserve Price of Trees
23		Self Declaration
24		Part 1
25		Undertaking For payment of the Additional Net Present Value of Forest Area
26		Undertaking For payment of the Penel Net Present Value of Forest Area
27		Partnership Deed
28		CLU
29		Fard Punjabi
30		Fard English Translation
31		Check Ist serail No 24
32		DGPS Map
33		NHAI NOC
34		Punjab Pollution Control NOC
35		Surway of India map

Print page

Divisional Forest Officer
S.A.S. Nagar