



Government of Telangana
Office of the District Collector, Rangareddy

Rc No. T3/Forest/RR/TDWSP/2014-15

Dated: 11/03/2016

TO WHOMSOEVER IT MAY CONCERN

In compliance of the Ministry of Environment and Forests(MoEF), Government of India's Letter No.11-9/98-FC(pt) dated 3rd August 2009 wherein the MoEF issued guidelines on submission of evidences for having initiated and completed the process of settlement of rights under the Scheduled Tribes and Other Traditional Forest Dwellers (recognition of Forest Rights) Act, 2006(FRA for short) on the forest land proposed to be diverted for non-forest purposes read with MoEF's letter dated 5th February-2013 wherein MoEF issued certain relaxation in respect of linear projects, it is certified that 0.225 Hectares of forest land proposed to be diverted in favour of Superintending Engineer, TDWSP(RWS&S) Circle, Hyderabad for Laying of Drinking water pipeline for "Telangana Drinking Water Supply Project"-in Alair-Bhongir Sub Segment-3, in Medchal Constituency of Rangareddy District falls within Jurisdiction of Shameerpur mandal.

It is further certified that:

- The complete process for identification and settlement of rights under the FRA has been carried out for the entire 0.225 Hectares of forest area proposed for re diversion. A copy of records of all consultations and meetings of the forest rights committee, Grama Sabas Resolutions, Sub-Divisional Level Committee and the District Level Committee are enclosed.
- The re diversion of forest land for facilities managed by the Government as required under section3(2) of the FRA have been completed and the Grama Sabha has given their consent to it.
- The proposal does not involve recognized rights of Primitive Tribal Groups and Pre-Agricultural communities.

Encl: As Above

M. Raghunandan rao, IAS,
Collector & District Magistrate
Rangareddy District
(Official seal of the District Collector)

// Attested //



Superintending Engineer
TDWSP(RWS&S) Circle
Hyderabad.

**RESOLUTION OF THE DISTRICT LEVEL COMMITTEE OF RoFR ACT, 2006
UNDER THE CHAIRMANSHIP OF DISTRICT COLLECTOR: RR DISTRICT:: DATED:**

Chairman: Sri M. Raghunandan Rao I.A.S
District Collector, Rangareddy
Dt: 11/03/2016

RC.No.03-1/3/Water Grid/RR/TDWSP/2014-15

The following members are present


Sl.No	Members	Signature
1.	Divisional Forest officer, Rangareddy	
2.	District Tribal Welfare Officer	


The Superintending Engineer, TDWSP(RWS&S) Circle, Hyderabad has requested to issue certificate in Annexure-I(Form-1) linear project as per MoEF's F.No.11-9/98-FC(pt), dated:05-07-2013 in respect of proposals submitted for diversion of 0.225 Ha of forest land lying in Shameerpur Section Hyderabad North range in Hyderabad Division for "Laying of Pipe Line and Construction of Other Structures for Providing safe Drinking Water in Alair-Bhongir Sub Segment(Segment-3) in Rangareddy District Jurisdiction" in favour of Superintending Engineer, TDWSP(RWS&S) Circle, Hyderabad.

Accordingly the Grama Sabha of Mazeedpur Gram Panchayat has passed a resolution that there is no objection for diversion of proposed forest land Sy no.129 for an extent of 0.56Ac (0.225 Ha), in favour of Superintending Engineer, TDWSP (RWS&S) Circle Hyderabad, as there is no encroachments by the tribal people in the proposed forest land to be diverted and further resolved that there are no pending RoFR claims to be settled under the Forest Rights Act on this land.

Basing on the resolution passed by the Grama Sabha, the members of Sub-Divisional Level Committee, Malkajgiri have no objection regarding the diversion of forest land measuring an extent of 0.225Ha in Shameerpur Section in Hyderabad North range in Hyderabad Division for "Laying of Pipe Line and Construction of Other Structures for Providing safe Drinking Water in Alair-Bhongir Sub Segment (Segment-3), Rangareddy District Jurisdiction" in favour of Superintending Engineer, TDWSP(RWS&S) Circle, Hyderabad.

Basing on the resolution passed by the Grama Sabha and Sub- Divisional Level Committee, the members of District Level Committee, Rangareddy have no objection regarding the diversion of forest land measuring an extent of 0.225Ha in Shameerpur Section Hyderabad North range in Hyderabad Division for "Laying of Pipe Line and Construction of Other Structures for Providing safe Drinking Water in Alair-Bhongir Sub Segment (Segment-3), Rangareddy District jurisdiction" in favour of Superintending Engineer, TDWSP(RWS&S) Circle Hyderabad, and subsequent issue of certificate in Form-1.





CHAIRMAN,
DISTRICT LEVEL COMMITTEE
DISTRICT COLLECTOR
RANGAREDDY
Rangareddy Dist.

"Attested"

Superintending Engineer
TDWSP(RWS&S) Circle
Hyderabad.

RESOLUTION OF SUB DIVISIONAL LEVEL COMITEE OF RoFR ACT, 2006 UNDER THE CHAIRMANSHIP
OF REVENUE DIVISIONAL OFFICER, ^{MALKAJGIRI} BHONGIR DATED: -02-2016

Chairman: Sri. Prabhakar reddy
Revenue Divisional Officer, Malkajgiri


The following members are present

S.No.	Members	Signature
1	Sub Divisional Forest Officer, ^{Malkajgiri} Hyderabad	
2	Forest Range Officer	
3	M.P.T.C.	
4	Assistant Tribal Welfare Officer	


The Superintending Engineer, TDWSP(RWS&S) circle, Hyderabad has requested the Dist Collector to issue certificate in Annexure-1 (form-1) for linear project as per MoEF's letter no.11-9/98-FC(pt), dated; 05-07-2013 in respect of proposals submitted for diversion of (0.225)Ha of forest land lying in Shamirpet beat, for "laying of pipeline and construction of structures for providing safe drinking water in BHONGIR and ALAIR constituencies-segment 3/1" in favor of Executive Engineer, TDWSP(RWS&S) Division, Choutuppal

Accordingly the gram panchayath of Mazidpur have convened the meeting of Gramasabha under the chairmanship of concerned Sarpanch along with Chairman, Forest Right committee and subsequently Sub Divisional level committee also conducted and unanimously passed resolution stating that there is no objection for diversion of proposed forest land in favor of Executive Engineer, TDWSP(RWS&S) Division, Choutuppal as there is no encroachment by the tribal people in proposed forest land to be diverted and further resolved that there are no pending RoFR claims to be settled under the forest right Act.

Basing on the resolutions passed by the said G.Ps in Gramasabha and SDLC committee, The member of Sub divisional level committee Mazid pur have no objection regarding the diversion of forest land measuring an extent of total (0.225) Hectares in Hyderabad forest Division for laying of Pipeline and construction of structures under Telangana Drinking Water Supply project in favor of Executive Engineer, TDWSP(RWS&S) Division, Choutuppal and issue of certificate.

Chairman

Sub Divisional Level Committee
Revenue Divisional Officer, Malkajgiri

|| Attested ||



Superintending Engineer
TDWSP(RWS&S) Circle
Hyderabad.

No.F1/1701/2016,

Dated. 23.02.2016.

TO WHOWSOEVER IT MAY CONCERN

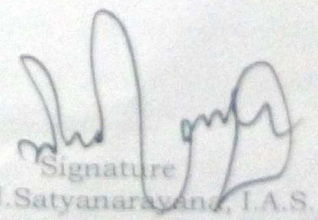
In compliance of the Ministry of Environment and Forest (MoEF), Government of India's letter No.11-9/98-FC (pt.), dated.3rd August, 2009 wherein the MoEF issued guidelines on submission of evidences for having initiated and completed the process of settlement of rights under the Scheduled Tribes and Other Traditional Forest Dwellers (Recognition of Forest Rights) Act, 2006 (FRA for short) on the forest land proposed to be diverted for non-forest purposes read with MoEF's letter dated.5th February, 2013 wherein MoEF issued certain relaxation in respect of liner projects, it is certified that **3.727** Hectares of Forest Land proposed to be diverted in favour of **Telangana Drinking Water Supply Project (TDWSP) Division, Choutuppall** (name of user agency) for **Laying of pipeline for drinking water to Turkapally, Choutuppall, Narayanpur, Marriguda, Devarakonda, Gundlapally and Tripuraram Mandals** (purpose for diversion of forest land) in **Nalgonda** District, details is as follows:

Resolution passed by the Sub-Divisional Level Committee	Extent proposed in Hectares
Devarakonda SDLC	1.533
Nalgonda SDLC	0.691
Bhongir SDLC	1.344
Miryalaguda SDLC	0.159
Total Extent in Hectares :	3.727

It is further certified that:

- (a) The complete process for identification and settlement of rights under the FRA has been carried out for the entire **3.727** Hectares of forest land proposed for diversion. A copy of records of all consultation and meetings of the Forest Rights Committee(s), Grama Sabha(s), Sub-Division Level Committee(s) and the District Level Committee are enclosed as Annexure.... to Annexure....
- (b) The diversion of forest land for facilities managed by the Government as required under section 3 (2) of the FRA have been completed and the Grama Sabhas have given their consent to it;
- (c) The proposal does not involve recognized rights of Primitive Tribal Groups and Pre-agricultural communities.

Encl: As above

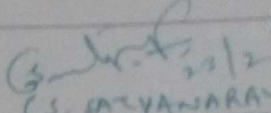
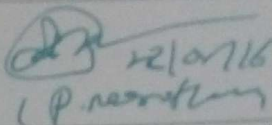
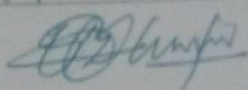

Signature
(Dr. N. Satyanarayana, I.A.S.,)
District Collector (I/c), Nalgonda.
DIST. COLLECTOR (I/c),
NALGONDA,

**RESOLUTION OF DISTRICT LEVEL COMMITTEE OF RoFR ACT, 2006
UNDER THE CHAIRMANSHIP OF DISTRICT COLLECTOR, NALGONDA,
DATED: 23.02.2016**

Chairman : Dr.N.Satyanarayana, I.A.S.,

District Collector (I/c), Nalgonda.

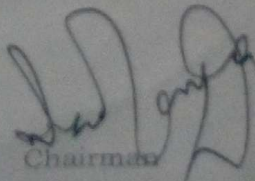
The following members are present :

Sl. No.	Members	Name and Signature
1	Divisional Forest Officer, Nalgonda	 (S. SATYANARAYANA)
2	District Tribal Welfare Officer, Nalgonda	 (P. Narasimha Reddy)
3	CHAIRMAN ZILLA PARISHAD NALGONDA	
4		
5		

The Superintending Engineer, TDWSP (RWS&S) Circle, Hyderabad vide letter Dt.16.02.2016, has requested to issue the RoFR Certificate in Form-I in favour of the Executive Engineer, TDWSP (RWS&S) Division, Choutuppal, for diversion of 3.727 Hectares of forest land, for laying of pipe lines for Drinking Water to Turkapally, Choutuppal, Narayanpur, Marriguda, Devarakonda, Gundlapally, Tripuraram Mandals in Nalgonda District.

Accordingly, the Gram Panchayats have convened the meeting of Grama Sabhas under the Chairmanship of Sarpunch, Gram Panchayaths along with Chairmen, Forest Right Committee and subsequently Sub-Divisional Level Committee also conducted and unanimously passed resolution stating that there is no objection for diversion of proposed forest land in favour of Executive Engineer, TDWSP (RWS&S) Division, Choutuppal, as there is no encroachment by the tribal prople in proposed forest land to be diverted and further resolved that there are no pending RoFR claims to be settled under the Forest Rights Act.

Basing on the resolution passed by the Grampancyaths in Grama Sabhas and Sub-Divisional Level Committee, the members of District Level Committee, Nalgonda have no objection regarding the diversion of forest land measuring an extent of **3.727 Hectares** in Nalgonda Forest Division for laying of pipelines and construction of structures under Telangana Drinking Water Supply Project in favour of Executive Engineer, TDWSP (RWS&S) Division, Choutuppal and issue of certificate.


Chairman

**RESOLUTION OF SUB DIVISIONAL LEVEL COMITEE OF RoFR ACT,2006 UNDER THE CHAIRMANSHIP
OF REVENUE DIVISIONAL OFFICER, DEVARAKONDA DATED 10-02-2016**

Chairman: Sri.K.Gangadhar
Revenue Divisional Officer,Devarakonda

The following members are present

S.No.	Members	Signature
1	Sub Divisional Forest Officer, Devarakonda	
2	Forest Range Officer	
3	M.P.T.C. ✓	<i>[Signature]</i>
4	Assistant Tribal Welfare Officer,Devarakonda	<i>[Signature]</i>

The Superintending Engineer,TDWSP(RWS&S) circle,Hyderabad has requested the Dist Collector to issue certificate in Annexure-1 (form-1) for linear project as per MoEF's letter no.11-9/98-FC(pt),dated;05-07-2013 in respect of proposals submitted for diversion of (0.359)Ha of forest land lying in Vavilkole beat and (1.039) Ha of land lying in Cherukaupally beat, devarkonda section of Devarakonda range, (0.135) Ha of forest land lying in Marriguda beat,Marriguda section of Devarakonda range , Nalgonda division a total of (1.533) Hectares of forest land for "laying of pipeline and construction of structures for providing safe drinking water in Devarkonda constituency-segment 3/1" in favour of Executive Engineer,TDWSP(RWS&S) Division ,Choutuppal

Accordingly the gram Panchayaths of Iddampally,Vavilkole,Cherukupally,Bogguladona and Vattipally have convened the meeting of Gram sabha under the chairmanship of concerned sarpanches along with chairman,Forest Right committee and subsequently Sub Divisional level committee also conducted and unanimously passed resolution stating that there is no objection for diversion of proposed forest land in favour of Executive Engineer,TDWSP(RWS&S) Division, Choutuppal as there is no encroachment by the tribal people in proposed forest land to be diverted and further resolved that there are no pending RoFR claims to be setteled under the forest right Act.

Basing on the resolutions passed by the said G.Ps in Gram sabha And SDLC committee,The member of Sub divisional level comitee Devarakonda have no objection regarding the diversion of forest land measuring an extent of total (1.533) Hectares in Nalgonda forest Division for laying of Pipeline and construction of structures under Telangana Drinking Water Supply project in favour of Executive Engineer,TDWSP(RWS&S) Division, Choutuppal and issue of certificate.

[Signature]
Chairman

Sub Divisional Level Committee
Revenue Divisional Officer,
DEVARAKONDA.