

FORM - A

Form for seeking prior approval of Central Government under section 2 of the Forest(Conservation) Act, 1980 for
Diversion of fresh forest area

PART - I

(To be filled up by User Agency)

A. General Details**A-1. Project Details**

(i). Proposal No. : FP/UK/ROAD/39452/2019

(ii). Name of Project for which Forest Land is required : Constructon of Fatedu to GIC Budhana Nagela
Bhet Ekling Kandwalgaon Sunargaon Dhunargaon to Dhanyu Motor road

(iii). Short narrative of the proposal and Project/scheme for which the forest land is required : This
road will starts from Km 64 of TGT SH-15 place Fatedu and will connect GIC Budhana, Nagela, Bhet,
Ekling, Sunargaon, Dhunargaon and nearest other tok to motor road, after construction of this road
mentioned Tok and other village will provide to motor road and facilities of school, market center

(iv). State : Uttarakhand

(v). Category of the Proposal : Road

(vi). Shape of forest land proposed to be diverted : Linear

(vii). Estimated cost of the Project(Rupees in lacs) : 37.8

(viii). Area of forest land proposed for diversion(in ha.): 1.75

(ix). Non-forest land required for this project(in ha.): 0.4624

(x). Total period for which the forest land is proposed to be diverted(in years): 99

A-2. Details of User Agency

(i). Name : PUBLIC WORK DEPARTMENT

(ii). Address1 : PWD PROVINCIAL DIVISION RUDRAPRAYAG

(iii). Address2 : UTTARAKHAND

(iv). State : Uttarakhand

(v). District : Rudraprayag

(vi). Pin : 246171

(vii). Landmark : NIL

(viii). Email address : eepwd_rpg@rediffmail.com

(ix). Landline Telephone No. : 1364-233204

(x). Fax No. : 1364-0

(xi). Mobile No. : 9536748167

(xii). Website (if any) : NIL

(xiii). Legal status of User Agency : State Government

A-3. Details of Person Making Application

(i). First Name: Er Indrajit

(ii). Middle Name: NIL

(iii). Last Name: Bose

(iv). Gender: Male

(v). Designation: EXECUTIVE ENGINEER

(vi). Address 1: P.D. PWD RUDRAPRAYAG

(vii). Address 2: NIL

(viii). State: Uttarakhand

(ix). District: Rudraprayag

(x). Tehsil: Rudraprayag

(xi). Pin: 246171


(xii). Landmark: NIL

(xiii). Email Address: eepwd_rpg@rediffmail.com

(xiv). Landline Telephone No.: 1364-233204

(xv). Fax No.: NIL

(xvi). Mobile No.: 7500217670

(xvii). Copy of documents in support of the competence/authority of the person making this application to make application on behalf of the User Agency: 

B. Details of land required for the Project

B-1. Details of proposal seeking prior approval of Central Government under the Act for diversion of forest land for the Project already submitted in the past

List of proposal submitted in Past							
S.no	Proposal Status.	Proposal No.	Moef File No.	Area Proposed for Diversion(Ha.)	Area Diverted(Ha.)	Date of In-Principle Approval	Date of Final Approval
NIL							

B-2. Details of forest land proposed to be diverted

B-2.1 Details of Divisions involved

Details of Divisions involved			
S.no	Division Name	Forest Land(ha.)	Non-Forest Land(ha.)
1.	Rudraprayag	1.75	0.4624
Total		1.75	0.4624

B-2.2 Details of Districts involved

District wise breakup			
S.no	District Name	Forest Land(ha.)	Non-Forest Land(ha.)
1.	Rudraprayag	1.75	0.4624
Total		1.75	0.4624

B-2.3 Village wise breakup

Villages wise breakup			
S.no	Village	Forest Land(ha.)	Non-Forest Land(ha.)
1	Budhana	1.75	0.4624
Total		1.75	0.4624




B-2.4

Executive Engineer
Provincial Division PWD,
Rudraprayag


Component wise breakup

Component wise breakup			
S.no	Component	Forest Land(ha.)	Non-Forest Land(ha.)
1	Road construction	1.75	0.35
2	Muck dumping	0	0.1124
Total		1.75	0.4624


C. Maps of forest land proposed to be diverted

Division 1. : Rudraprayag		
<p>(i). Area of forest land proposed to be diverted(in ha.) : 1.75</p> <p>(ii). Nature of the Project: Linear</p> <p>(b). No. of Segments : One</p>		
Segment wise details		
Segments	Segment Area(in ha.)	Kml File of Segments (To view KML file on google the same may be downloaded and then open if in google earth install in your computer).
1.	1.75	 View File
<p>(iii). Copy of Survey of India Toposheet indicating boundary of forest land proposed to be diverted: </p> <p>(iv). Scanned copy of the Geo-referenced map of the forest land proposed to be diverted prepared by using GPS or Total Station: </p>		

D. Justification for locating the Project in forest land and details of alternatives examined:

(i). Copy of note containing justification for locating the Project in forest land: 

(ii). Whether a copy of map indicating location of alternative examine is required to be provided:
Yes

(a). Copy of map indicating location of alternative examined: 

E. Employment likely to be generated

(i). Whether the Project is likely to generate employment ?: Yes

(ii). Permanent/Regular Employment(Number of persons): 50

(iii). Temporary Employment(Number of person-days): 18824

F. Displacement of People due to the Project, if any.

(i). Whether Project involves displacement?: No

G. Details of Cost-Benefit analysis for the Project

(i). Whether the Project requires Cost-Benefit analysis?: No

H. Status of Environmental Clearance

(i). Whether the Project requires Clearance under the Environment (Protection) Act 1986 ? : No

I. Status of Wildlife Clearance


(i). Whether the Project or a part thereof is located in any Protected Area or their Eco sensitive zone? : No

J. Applicability of special provisions governing Scheduled Areas

(i). Whether the Project or a part thereof is located in a Scheduled Area? : No

K. Status of settlement of rights under the Forest Rights Act, 2006 on the forest land proposed to be diverted

(i). Whether the process for settlement of Rights under the Forest Rights Acts 2006 on the forest land proposed to be diverted has been completed? : Yes

(a). Copy of documentry evidence in support of settlement of rights under the Forest Rights Act, 2006 on the forest land proposed to be diverted: 

L. Details of land identified for Compensatory Afforestation

(i). Whether non-forest or Revenue forest land is required to be provided by User Agency?: Yes

(ii). Whether the area of non-forest land or Revenue forest land required to be provided by User Agency for raising Compensatory Afforestation is less than area of forest land proposed to be diverted?: No

(iii). No. of districts involved for raising Compensatory Afforestation: 1


(iv). No. of patches: One

District 1. : Rudraprayag

Executive Engineer
Provincial Division PWD
Rudraprayag


(a). Village: Budhana


(b). Area(in ha.): 3.5


(c). Copy of KML file of the patch:  [View File](#)

(d). Khasra details: 103


(e). Present owner: Others

(f). Copy of ownership proof: 










(g). Copy of Mou/agreement executed between the Present owner and the User Agency: 

(h). Copy of non encumbrance certificate for the forest land: 













(v). Scanned copy of the map of the land identified for creation of Compensatory Afforestation prepared by using GPS or Total Station: 

(vi). Copy of Survey of India Toposheet in 1:50,000 scale indicating location of the land identified for creation of Compensatory Afforestation: 

Additional information Details

Documents		
S.No	Documents	Remarks
1		Cover page, index, Report
2		Part I
3		Part II
4		Part III to V
5		Administrative and financial letter (G.O.)
6		Joint survey report and calculation of Trees
7		Detail of Banj Trees
8		Comparative alignment
9		certificate of minimum demand of land, certificate of land schedule, certificate of LxB of project, Certificate of Bar chart

Executive Engineer
Provincial Division PWD
Rudraprayag

10		certificate of CA and calculation
11		Muck disposal plan and NOC for Muck
12		Certificate of distance of National park, Certificate of ACT 1980, NOC of villagers, certificate of Layout plan, Certificate of Work not started
13		NOC of Naap Land
14		Geologist Survey Report
15		Task force certificates
16		Certificate of No loss of wild life, Certificate of Benefited villagers
17		Certificate of NPV
18		Fact Sheet
19		Certificate of RCC pillar, Certificate of Work not Started, Certificate of effecting trees, Certificate of catchment area plan, certificate of National park, Certificate of Value of Land, etc
20		SIR Report
21		EDS letter dated 14-08-2020

Executive Engineer
Provincial Division PWD
Rudraprayag