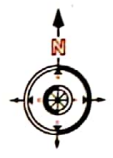
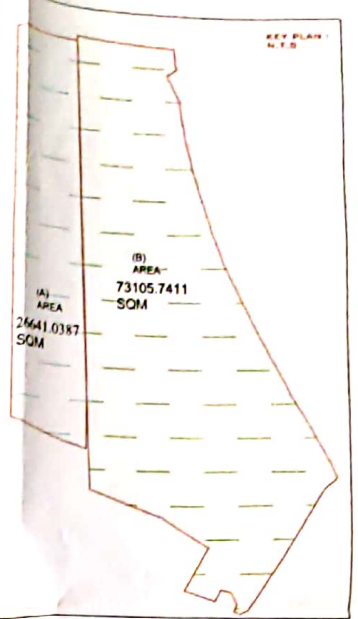
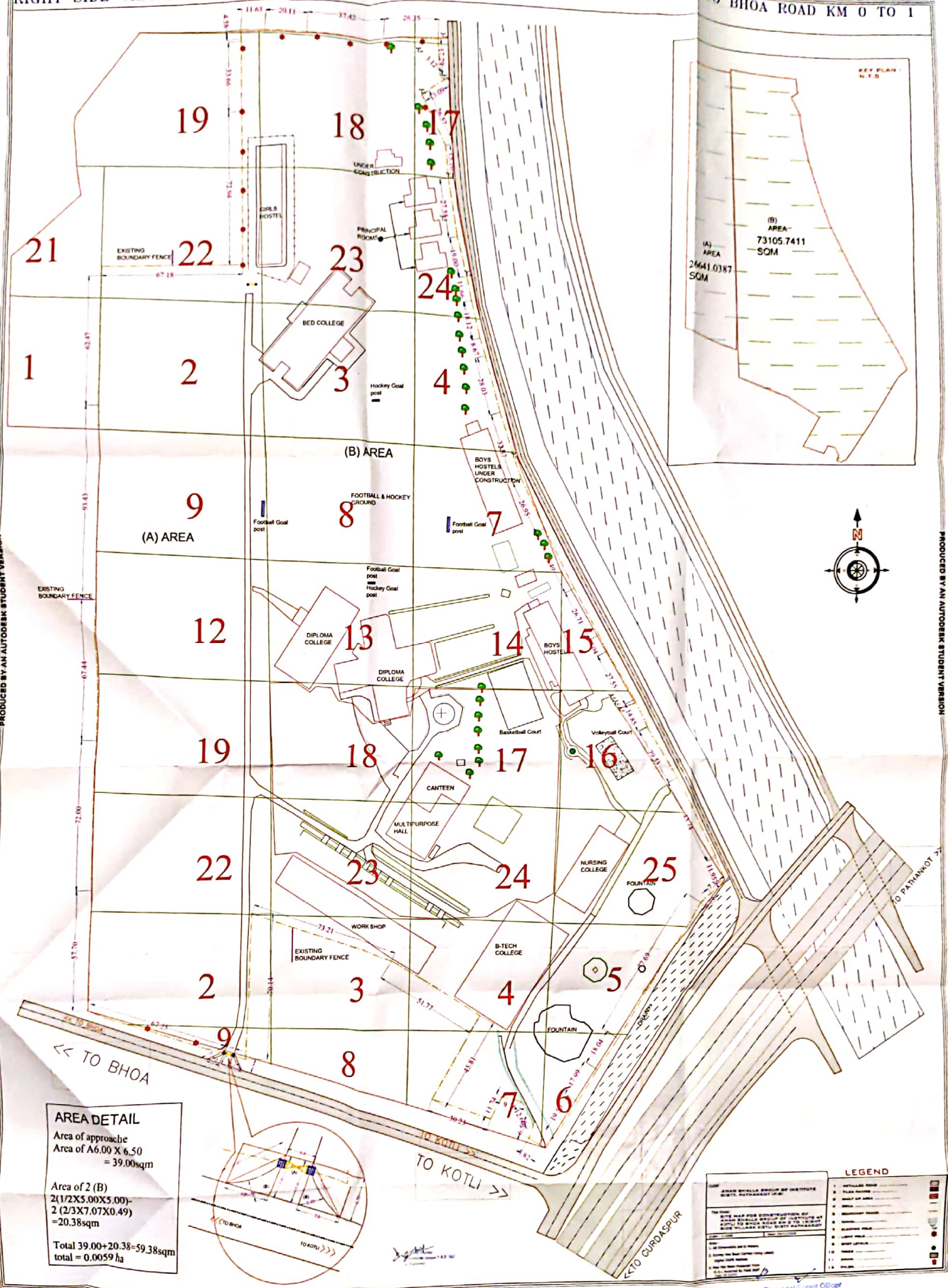


SITE MAP FOR CONSTRUCTION OF AMAN BHALLA GROUP OF INSTITUTE AT KOTLI
RIGHT SIDE VILLAGE KOTLI DISTT PATHANKOT

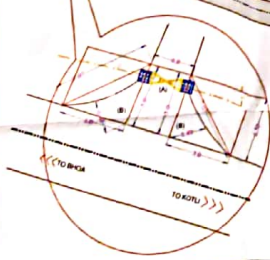
TO BHOA ROAD KM 0 TO 1



AREA DETAIL
 Area of approach
 Area of A6.00 X 6.50
 = 39.00sqm

 Area of 2 (B)
 2(1/2 X 5.00 X 5.00)
 2(2/3 X 7.07 X 0.49)
 = 20.38sqm

 Total 39.00 + 20.38 = 59.38sqm
 total = 0.0059 ha



LEGEND

1	Proposed Road
2	Proposed Area
3	Proposed Area
4	Proposed Area
5	Proposed Area
6	Proposed Area
7	Proposed Area
8	Proposed Area
9	Proposed Area
10	Proposed Area
11	Proposed Area
12	Proposed Area
13	Proposed Area
14	Proposed Area
15	Proposed Area
16	Proposed Area
17	Proposed Area
18	Proposed Area
19	Proposed Area
20	Proposed Area
21	Proposed Area
22	Proposed Area
23	Proposed Area
24	Proposed Area
25	Proposed Area

Divisional Engineer
Pathankot