



जिला दण्डाधिकारी-सह-उपायुक्त का कार्यालय, पश्चिमी सिंहभूम, चाईबासा।
(राजस्व-शाखा)

पत्रांक 181353(B)/रा०
दिनांक 05-06-2017

प्रेषक,

अपर उपायुक्त,
पश्चिमी सिंहभूम, चाईबासा।

सेवा में,

Electrical Executive Engineer,
Transmission Division,
Chaibasa

विषय -

220 K V D/C Chaibasa to Gua Transmission Line हेतु भूमि की सूची सत्यापन कर
वापस करने के संबंध में।

प्रसंग-

Electrical Executive Engineer, Transmission Division Chaibasa का पत्रांक-125/
EEE, TD CBSA दिनांक-15.04.2017

महाशय,

उपर्युक्त प्रासंगिक विषय के संबंध में कहना है कि - Electrical Executive Engineer,
Transmission Division, Chaibasa का पत्रांक-125/EEE, TD CBSA दिनांक-15.04.2017 के द्वारा
220 KV D/C Chaibasa to Gua Transmission Line के निर्माण के लिए भूमि की सूची सत्यापन हेतु प्राप्त हुई
है।

अतः उक्त के आलोक में अंचल अधिकारी, सदर चाईबासा, खूंटपानी, टोन्टो, झींकपानी,
हाटगम्हरिया, जगन्नाथपुर एवं नोवामुण्डी से भूमि की सूची सत्यापन के पश्चात प्राप्त है जिसे आवश्यक कार्रवाई
हेतु वापस की जाती है।

अनुलग्नक-यथोक्त।


विश्वासभाजन

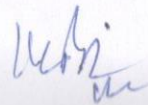
अपर उपायुक्त,
पश्चिमी सिंहभूम, चाईबासा।

SUMMARY OF LAND IN 220 KV CHAIBASA TO GUA T/L


S.No.	Description	Area (Ha)
1	Total Area of RF	6.42
2	Total Area of PF	33.072
3	Total Area of JJ	11.774
4	Total Area of GM	14.806
5	Total Area of PRIVATE LAND	228.549
Total Area(Ha)		294.621

BLOCK- TONTO															
Land Schedule for 220 kV Transmission Line from Chaibasa to Gua - CHAIBASA Division															
S.No.	AP detail	VILLAGE NAME	THANA NO	SHEET NO	KHATA NO	PLOT NO	Area (Hectare)&Type of land (width of corridor = 35 mtr.)								Remarks
							PF	Type of PF	JJ	Type oj JJ	GM	Type of GM (AAM/KHAS)	PRIVATE LAND	Type of Private Land	
1		HARIRA	633	0	156	135							0.190		
2		HARIRA	633	0	154	136							0.006		
3		HARIRA	633	0	154	137							0.076		
4		HARIRA	633	0	154	138							0.134		
5		HARIRA	633	0	156	139							0.120		
6		HARIRA	633	0	99	141							0.020		
7		HARIRA	633	0	99	142							0.011		
8		HARIRA	633	0	154	147							0.072		
9		HARIRA	633	0	9	148							0.039		
10		HARIRA	633	0	9	150							0.024		
11		HARIRA	633	0	9	151							0.016		
12		HARIRA	633	0	51	152							0.012		
13		HARIRA	633	0	51	153							0.021		
14		HARIRA	633	0	9	155							0.056		
15		HARIRA	633	0	72	215							0.024		
16		HARIRA	633	0	17	227							0.114		
17		HARIRA	633	0	157	228							0.061		
18		HARIRA	633	0	160	229							0.030		
19		HARIRA	633	0	14	230							0.045		
20	27/2	HARIRA	633	0	48	231							0.141		
21		HARIRA	633	0	29	232							0.023		
22		HARIRA	633	0	28	233							0.070		
23		HARIRA	633	0	58	266							0.058		
24		HARIRA	633	0	58	267							0.010		
25		HARIRA	633	0	58	269							0.026		
26		HARIRA	633	0	156	270							0.009		
27		HARIRA	633	0	16	271							0.075		
28		HARIRA	633	0	17	272							0.043		
29		HARIRA	633	0	178	313							0.127		


 Assistant Executive Engineer
 Transmission Sub-Div Chaibasa
 Jharkhand (JH)






 संचाल अधिकारी

BLOCK- TONTO															
Land Schedule for 220 kV Transmission Line from Chaibasa to Gua - CHAIBASA Division															
S.No.	AP detail	VILLAGE NAME	THANA NO	SHEET NO	KHATA NO	PLOT NO	Area (Hectare)&Type of land (width of corridor = 35 mtr.)								Remarks
							PF	Type of PF	JJ	Type oj JJ	GM	Type of GM (AAM/KHAS)	PRIVATE LAND	Type of Private Land	
30		HARIRA	633	0	178	314							0.017		
31		HARIRA	633	0	21	315							0.024		
32		HARIRA	633	0	154	316							0.015		
33		HARIRA	633	0	154	317							0.071		
34		HARIRA	633	0	156	318							0.041		
35		HARIRA	633	0	76	811							0.005		
36		HARIRA	633	0	38	1109							0.047		
37	27A/1	HARIRA	633	0	67	1190							0.233		
38		HARIRA	633	0	58	1191							0.256		
39		HARIRA	633	0	53	1216							0.106		
40		HARIRA	633	0	52	1217							0.031		
41		HARIRA	633	0	57	1218							0.055		
42		HARIRA	633	0	15	1219							0.090		
43		HARIRA	633	0	15	1220							0.034		
44		HARIRA	633	0	57	1223							0.046		
45		HARIRA	633	0	189	1224							0.013		
46		HARIRA	633	0	189	1226							0.077		
47		HARIRA	633	0	35	1227							0.103		
48		HARIRA	633	0	76	1228							0.020		
49		HARIRA	633	0	7	1229							0.026		
50		HARIRA	633	0	50	1230							0.021		
51		HARIRA	633	0	50	1231							0.027		
52		HARIRA	633	0	7	1232							0.044		
53		HARIRA	633	0	7	1233							0.003		
54		HARIRA	633	0	50	1236							0.005		
55		HARIRA	633	0	35	1240							0.003		
56		HARIRA	633	0	83	1241							0.005		
57		HARIRA	633	0	38	1250							0.059		
58		HARIRA	633	0	12	1252							0.019		

Assistant Executive Engineer
Transmission Sub-Div Chaibasa
Ujjharia (JUSNL)

Ujjharia

Ujjharia

अंचल अधिकारी
गोनो

BLOCK- TONTO															
Land Schedule for 220 kV Transmission Line from Chaibasa to Gua - CHAIBASA Division															
S.No.	AP detail	VILLAGE NAME	THANA NO	SHEET NO	KHATA NO	PLOT NO	Area (Hectare)&Type of land (width of corridor = 35 mtr.)								Remarks
							PF	Type of PF	JJ	Type of JJ	GM	Type of GM (AAM/KHAS)	PRIVATE LAND	Type of Private Land	
59		HARIRA	633	0	35	1258							0.027		
60		HARIRA	633	0	83	1261							0.016		
61		HARIRA	633	0	35	1262							0.060		
62		HARIRA	633	0	76	1263							0.141		
63		HARIRA	633	0	38	1265							0.003		
64		HARIRA	633	0	38	1265							0.021		
65		HARIRA	633	0	87	1287							0.021		
66		HARIRA	633	0	11	1301							0.020		
67		HARIRA	633	0	11	1302							0.013		
68		HARIRA	633	0	38	1307							0.006		
69		HARIRA	633	0	38	1307							0.056		
70	AP 27A	HARIRA	633	0	38	1308							0.171		
71		HARIRA	633	0	83	1309							0.054		
72		HARIRA	633	0	76	1331							0.006		
73		HARIRA	633	0	76	1333							0.030		
74		HARIRA	633	0	38	1334							0.019		
75		HARIRA	633	0	38	1340							0.063		
76		HARIRA	633	0	12	1344							0.009		
77		HARIRA	633	0	40	1345							0.029		
78		HARIRA	633	0	132	1347							0.002		
79		HARIRA	633	0	8	1348							0.072		
80		HARIRA	633	0	12	1349							0.027		
81		HARIRA	633	0	13	1350							0.049		
82		HARIRA	633	0	42	1354							0.150		
83		HARIRA	633	0	87	1355							0.032		
84		HARIRA	633	0	54	1358							0.050		
85		HARIRA	633	0	47	1661							0.037		River
86		HARIRA	633	0	2	66					0.042				Road
87		HARIRA	633	0	72	216							0.028		Embankment

Assistant Executive Engineer
Transmission Sub-Div Chaibasa
Ulihari (JUSNL)

1/12/20

सि.ब.मि.

अंचल अधिकारी
टोन्टो

BLOCK- TONTO															
Land Schedule for 220 kV Transmission Line from Chaibasa to Gua - CHAIBASA Division															
S.No.	AP detail	VILLAGE NAME	THANA NO	SHEET NO	KHATA NO	PLOT NO	Area (Hectare)&Type of land (width of corridor = 35 mtr.)								Remarks
							PF	Type of PF	JJ	Type of JJ	GM	Type of GM (AAM/KHAS)	PRIVATE LAND	Type of Private Land	
88		HARIRA	633	0	135	225							0.023		Embankment
89		HARIRA	633	0	52	1253							0.013		Embankment
90	27A/2	BANAI KERA	631	0	-	1							0.072		
91		BANAI KERA	631	0	83	2							0.014		
92		BANAI KERA	631	0	-	5							0.027		
93		BANAI KERA	631	0	-	7							0.161		
94		BANAI KERA	631	0	87	8							0.104		
95		BANAI KERA	631	0	134	9							0.062		
96		BANAI KERA	631	0	-	15							0.023		
97		BANAI KERA	631	0	-	16							0.019		
98		BANAI KERA	631	0	-	18							0.027		
99		BANAI KERA	631	0	-	19							0.048		
100		BANAI KERA	631	0	-	29							0.220		
101	27A/3	BANAI KERA	631	0	-	30							0.112		
102		BANAI KERA	631	0	-	32							0.052		
103		BANAI KERA	631	0	-	34							0.008		
104		BANAI KERA	631	0	-	35							0.221		
105		BANAI KERA	631	0	-	112							0.046		
106		BANAI KERA	631	0	-	113							0.021		
107		BANAI KERA	631	0	-	114							0.001		
108		BANAI KERA	631	0	-	116							0.072		
109		BANAI KERA	631	0	-	117							0.085		
110		BANAI KERA	631	0	-	118							0.057		
111		BANAI KERA	631	0	-	135							0.083		

Assistant Executive Engineer
Transmission Sub-Div Chaibasa
Ulihari (JUSNL)

[Signature]

[Signature]

अंचल अधिकारी
टोन्टो

BLOCK- TONTO															
Land Schedule for 220 kV Transmission Line from Chaibasa to Gua - CHAIBASA Division															
S.No.	AP detail	VILLAGE NAME	THANA NO	SHEET NO	KHATA NO	PLOT NO	Area (Hectare)&Type of land (width of corridor = 35 mtr.)								Remarks
							PF	Type of PF	JJ	Type of JJ	GM	Type of GM (AAM/KHAS)	PRIVATE LAND	Type of Private Land	
112		BANAI KERA	631	0	-	136							0.112		
113		BANAI KERA	631	0	-	137							0.111		
114		BANAI KERA	631	0	-	138							0.055		
115		BANAI KERA	631	0	-	139							0.084		
116		BANAI KERA	631	0	-	142							0.008		
117		BANAI KERA	631	0	-	143							0.002		
118		BANAI KERA	631	0	-	387							0.003		
119		BANAI KERA	631	0	-	388							0.092		
120		BANAI KERA	631	0	-	409							0.004		
121		BANAI KERA	631	0	-	410							0.214		
122		BANAI KERA	631	0	-	412							0.012		
123		BANAI KERA	631	0	-	413							0.198		
124		BANAI KERA	631	0	-	415							0.014		
125		BANAI KERA	631	0	-	418							0.006		
126	27A/4	BANAI KERA	631	0	-	421							0.083		
127		BANAI KERA	631	0	-	422							0.095		
128		BANAI KERA	631	0	-	423							0.017		
129		BANAI KERA	631	0	-	430							0.123		
130		BANAI KERA	631	0	108	473							0.002		
131		BANAI KERA	631	0	1	481							0.247		
132		BANAI KERA	631	0	129	487							0.019		
133		BANAI KERA	631	0	-	488							0.026		
134		BANAI KERA	631	0	93	490							0.139		
135		BANAI KERA	631	0	94	493							0.135		

Assistant Executive Engineer
Transmission Sub-Div Chaibasa
Ulihari (JUSNL)

Cubine

पि.स.सिंह

अचल अधिकारी
टोन्टो

BLOCK- TONTO															
Land Schedule for 220 kV Transmission Line from Chaibasa to Gua - CHAIBASA Division															
S.No.	AP detail	VILLAGE NAME	THANA NO	SHEET NO	KHATA NO	PLOT NO	Area (Hectare)&Type of land (width of corridor = 35 mtr.)								Remarks
							PF	Type of PF	JJ	Type oj JJ	GM	Type of GM (AAM/KHAS)	PRIVATE LAND	Type of Private Land	
136	27A/5	BANAI KERA	631	0	103	526							0.103		
137	27A/6	BANAI KERA	631	0	95	495							0.098		
138		BANAI KERA	631	0	95	498							0.064		
139		BANAI KERA	631	0	106	500							0.062		
140		BANAI KERA	631	0	106	501							0.016		
141		BANAI KERA	631	0	106	504							0.024		
142		BANAI KERA	631	0	-	509							0.100		
143		BANAI KERA	631	0	-	511							0.147		
144		BANAI KERA	631	0	140	515							0.007		
145		BANAI KERA	631	0	86	516							0.155		
146		BANAI KERA	631	0	96	519							0.191		
147		BANAI KERA	631	0	-	521							0.002		
148		BANAI KERA	631	0	104	522							0.064		
149		BANAI KERA	631	0	-	523							0.032		
150		BANAI KERA	631	0	103	527							0.007		
151		BANAI KERA	631	0	-	529							0.000		
152		BANAI KERA	631	0	-	530							0.078		
153		BANAI KERA	631	0	-	531							0.001		
154		BANAI KERA	631	0	-	533							0.088		
155		BANAI KERA	631	0	-	534							0.068		
156		BANAI KERA	631	0	-	401							0.030		Road
157		BANAI KERA	631	0	103	471							0.026		Road
158		BANAI KERA	631	0	82	6							0.053		Embankment
159		BANAI KERA	631	0	120	31							0.022		Embankment

Assistant Executive Engineer
Transmission Sub-Div Chaibasa
Ulihari (JUSNL)

Handwritten signature

Handwritten signature

Handwritten signature
अंचल अधिकारी
जयपुर

BLOCK- TONTO															
Land Schedule for 220 kV Transmission Line from Chaibasa to Gua - CHAIBASA Division															
S.No.	AP detail	VILLAGE NAME	THANA NO	SHEET NO	KHATA NO	PLOT NO	Area (Hectare)&Type of land (width of corridor = 35 mtr.)								Remarks
							PF	Type of PF	JJ	Type of JJ	GM	Type of GM (AAM/KHAS)	PRIVATE LAND	Type of Private Land	
160		BANAI KERA	631	0	135	36							0.038		Embankment
161		BANAI KERA	631	0	14	417							0.054		Embankment
162		BANAI KERA	631	0	1	467					0.013				Embankment
163		BANAI KERA	631	0	129	489							0.039		Embankment
164		BANAI KERA	631	0	93	491							0.015		Embankment
165		BANAI KERA	631	0	94	494							0.017		Embankment
166		BANAI KERA	631	0	95	499							0.009		Embankment
167		BANAI KERA	631	0	106	510							0.017		Embankment
168		BANAI KERA	631	0	96	520							0.025		Embankment
169		BANAI KERA	631	0	103	528							0.025		Embankment
170		BANAI KERA	631	0	1	532					0.022				Embankment
171		KAINAU	630	0	24	1240							0.126		
172		KAINAU	630	0	2	1907					0.149				
173		KAINAU	630	0	2	1907					0.569				
174		KAINAU	630	0	51	1160							0.004		
175		KAINAU	630	0	51	1160							0.332		
176		KAINAU	630	0	51	1161							0.022		
177		KAINAU	630	0	177	1162							0.171		
178		KAINAU	630	0	177	1185							0.054		
179		KAINAU	630	0	177	1185							0.046		
180	27A/7	KAINAU	630	0	24	1186							0.167		
181		KAINAU	630	0	24	1202							0.140		
182		KAINAU	630	0	34	1205							0.014		
183		KAINAU	630	0	44	1238							0.012		

Assistant Executive Engineer
Transmission Sub-Div Chaibasa
Jharkhand (JUSNL)

Handwritten signature/initials

Handwritten signature/initials

अचल अधिकारी
टोन्टो

BLOCK- TONTO															
Land Schedule for 220 kV Transmission Line from Chaibasa to Gua - CHAIBASA Division															
S.No.	AP detail	VILLAGE NAME	THANA NO	SHEET NO	KHATA NO	PLOT NO	Area (Hectare)&Type of land (width of corridor = 35 mtr.)								Remarks
							PF	Type of PF	JJ	Type oj JJ	GM	Type of GM (AAM/KHAS)	PRIVATE LAND	Type of Private Land	
184		KAINAU	630	0	142	1241							0.051		
185		KAINAU	630	0	27	1246							0.029		
186		KAINAU	630	0	44	1247							0.157		
187		KAINAU	630	0	44	1248							0.022		
188		KAINAU	630	0	179	1249							0.008		
189		KAINAU	630	0	-	1250							0.084		
190		KAINAU	630	0	44	1251							0.001		
191		KAINAU	630	0	-	1257							0.052		
192		KAINAU	630	0	-	1258							0.008		
193		KAINAU	630	0	-	1938							0.126		
194		KAINAU	630	0	115	370							0.051		Road
195		KAINAU	630	0	2	1632					0.019				Road
196		KAINAU	630	0	44	1239							0.010		Embankment
197	28/4	San Kuchia	629	1	1	794					0.508				
198		San Kuchia	629	1	93	793							0.234		
199		San Kuchia	629	1	1	804					0.082				Road
200		San Kuchia	629	1	473	1373							0.129		Road
201		San Kuchia	629	1	473	1373							0.020		Road
202	AP29, 29/1	NIMDIH	596	1	1	8					0.949				
203		NIMDIH	596	1	1	8					0.482				
204		NIMDIH	596	1	1	70					0.290				
205		NIMDIH	596	1	1	117					0.352				
206		NIMDIH	596	1	-	43							0.027		
207		NIMDIH	596	1	114	45							0.098		

Assistant Executive Engineer
Transmission Sub-Div Chaibasa
Ulihari (JUSNL)

1/1/2020

1/1/2020

अंचल अधिकारी

BLOCK- TONTO															
Land Schedule for 220 kV Transmission Line from Chaibasa to Gua - CHAIBASA Division															
S.No.	AP detail	VILLAGE NAME	THANA NO	SHEET NO	KHATA NO	PLOT NO	Area (Hectare)&Type of land (width of corridor = 35 mtr.)								Remarks
							PF	Type of PF	JJ	Type of JJ	GM	Type of GM (AAM/KHAS)	PRIVATE LAND	Type of Private Land	
208		NIMDIH	596	1	169	46							0.023		
209		NIMDIH	596	1	169	48							0.036		
210		NIMDIH	596	1	243	69							0.137		
211		NIMDIH	596	1	30	44							0.011		Embankment
212		NIMDIH	596	1	169	47							0.008		Embankment
213	29/2	CHALGI	594	1	169	711							0.284		
214	29/3	CHALGI	594	1	26	791							0.138		
215		CHALGI	594	1	2	719					0.135				
216		CHALGI	594	1	236	784							0.333		
217		CHALGI	594	1	40	863							0.129		
218		CHALGI	594	1	2	1067					0.172				
219	29/4	CHALGI	594	1	96	1075							0.303		
220	AP30	CHALGI	594	1	2	1181			0.424						
221		CHALGI	594	1	2	1230			0.524						
222		CHALGI	594	1	-	710							0.089		
223		CHALGI	594	1	295	720							0.065		
224		CHALGI	594	1	296	721							0.215		
225		CHALGI	594	1	35	777							0.005		
226		CHALGI	594	1	35	778							0.070		
227		CHALGI	594	1	35	779							0.067		
228		CHALGI	594	1	35	780							0.046		
229		CHALGI	594	1	71	781							0.002		
230		CHALGI	594	1	-	788							0.039		
231		CHALGI	594	1	48	864							0.022		

Assistant Executive Engineer
Transmission Sub-Div Chaibasa
Ulihari (JUSNL)

[Signature]

[Signature]

[Signature]
अंचल अधिकारी
लखनौ

BLOCK- TONTO															
Land Schedule for 220 kV Transmission Line from Chaibasa to Gua - CHAIBASA Division															
S.No.	AP detail	VILLAGE NAME	THANA NO	SHEET NO	KHATA NO	PLOT NO	Area (Hectare)&Type of land (width of corridor = 35 mtr.)							Remarks	
							PF	Type of PF	JJ	Type oj JJ	GM	Type of GM (AAM/KHAS)	PRIVATE LAND		Type of Private Land
232		CHALGI	594	1	48	865							0.037		
233		CHALGI	594	1	40	870							0.034		
234		CHALGI	594	1	40	871							0.035		
235		CHALGI	594	1	40	872							0.017		
236		CHALGI	594	1	40	874							0.013		
237		CHALGI	594	1	19	876							0.089		
238		CHALGI	594	1	19	878							0.015		
239		CHALGI	594	1	19	880							0.140		
240		CHALGI	594	1	26	885							0.068		
241		CHALGI	594	1	230	886							0.007		
242		CHALGI	594	1	-	1011							0.061		
243		CHALGI	594	1	-	1067							0.010		
244		CHALGI	594	1	-	1181							0.013		
245		CHALGI	594	1	25	1184							0.036		
246		CHALGI	594	1	25	1185							0.036		
247		CHALGI	594	1	236	1186							0.052		
248		CHALGI	594	1	84	1226							0.014		
249		CHALGI	594	1	206	1227							0.015		
250		CHALGI	594	1	57	1228							0.041		
251		CHALGI	594	1	57	1229							0.088		
252	AP31	CHALGI	594	1	130	1231							0.117		
253		CHALGI	594	1	-	1255							0.143		
254		CHALGI	594	1	107	1071							0.023		Road
255		CHALGI	594	1	3	1256					0.029				Road


Assistant Executive Engineer
Transmission Sub-Div Chaibasa
Jharkhand (JUSNL)

1/1/2022


सि.ब.गि.


अंचल अधिकारी
टोंटो

BLOCK- TONTO															
Land Schedule for 220 kV Transmission Line from Chaibasa to Gua - CHAIBASA Division															
S.No.	AP detail	VILLAGE NAME	THANA NO	SHEET NO	KHATA NO	PLOT NO	Area (Hectare)&Type of land (width of corridor = 35 mtr.)								Remarks
							PF	Type of PF	JJ	Type oj JJ	GM	Type of GM (AAM/KHAS)	PRIVATE LAND	Type of Private Land	
256		CHALGI	594	1	2	1257					0.270				Road
257		CHALGI	594	1	48	869							0.027		Embankment
258		CHALGI	594	1	40	873							0.024		Embankment
259		CHALGI	594	1	40	877							0.018		Embankment
260		CHALGI	594	1	48	881							0.092		Embankment
261		CHALGI	594	1	254	883							0.002		Embankment
262		CHALGI	594	1	236	1187							0.018		Embankment
263	31/1	CHALGI	594	2	130	2046							0.177		
264	31/2	CHALGI	594	2	13	2001							0.074		
265	AP32	CHALGI	594	2	2	1882				1.206					
266	32/1	CHALGI	594	2	2	1610				0.644					
267		CHALGI	594	2	137	1845							0.109		
268		CHALGI	594	2	-	1603							0.024		
269		CHALGI	594	2	49	1604							0.042		
270		CHALGI	594	2	-	1607							0.002		
271		CHALGI	594	2	-	1608							0.287		
272		CHALGI	594	2	-	1609							0.088		
273		CHALGI	594	2	26	1861							0.087		
274		CHALGI	594	2	26	1863							0.072		
275		CHALGI	594	2	27	1867							0.044		
276		CHALGI	594	2	331	1913							0.053		
277		CHALGI	594	2	205	1914							0.028		
278		CHALGI	594	2	205	1915							0.084		
279		CHALGI	594	2	244	1943							0.017		


 Assistant Executive Engineer
 Transmission Sub-Div Chaibasa
 Uliihari (JUSNL)






 अंचल अधिकारी
 टोन्टो

BLOCK- TONTO															
Land Schedule for 220 kV Transmission Line from Chaibasa to Gua - CHAIBASA Division															
S.No.	AP detail	VILLAGE NAME	THANA NO	SHEET NO	KHATA NO	PLOT NO	Area (Hectare)&Type of land (width of corridor = 35 mtr.)								Remarks
							PF	Type of PF	JJ	Type oj JJ	GM	Type of GM (AAM/KHAS)	PRIVATE LAND	Type of Private Land	
280		CHALGI	594	2	-	1944							0.039		
281		CHALGI	594	2	130	1945							0.037		
282		CHALGI	594	2	130	1946							0.049		
283		CHALGI	594	2	41	1947							0.041		
284		CHALGI	594	2	-	1948							0.061		
285		CHALGI	594	2	205	1949							0.028		
286		CHALGI	594	2	205	1950							0.025		
287		CHALGI	594	2	-	1996							0.044		
288		CHALGI	594	2	-	1997							0.022		
289		CHALGI	594	2	20	1998							0.019		
290		CHALGI	594	2	47	2002							0.047		
291		CHALGI	594	2	-	2003							0.004		
292		CHALGI	594	2	13	2004							0.041		
293		CHALGI	594	2	13	2005							0.034		
294		CHALGI	594	2	20	2006							0.026		
295		CHALGI	594	2	154	2007							0.002		
296		CHALGI	594	2	204	2015							0.079		
297		CHALGI	594	2	36	2017							0.029		
298		CHALGI	594	2	15	2018							0.043		
299		CHALGI	594	2	15	2018							0.010		
300		CHALGI	594	2	205	2022							0.018		
301		CHALGI	594	2	130	2023							0.078		
302		CHALGI	594	2	204	2024							0.073		
303		CHALGI	594	2	-	2025							0.053		

M. K. Singh
Assistant Executive Engineer
Transmission Sub-Div Chaibasa

U. Singh

R. Singh

12/02
अंचल अधिकारी

BLOCK- TONTO															
Land Schedule for 220 kV Transmission Line from Chaibasa to Gua - CHAIBASA Division															
S.No.	AP detail	VILLAGE NAME	THANA NO	SHEET NO	KHATA NO	PLOT NO	Area (Hectare)&Type of land (width of corridor = 35 mtr.)								Remarks
							PF	Type of PF	JJ	Type oj JJ	GM	Type of GM (AAM/KHAS)	PRIVATE LAND	Type of Private Land	
304		CHALGI	594	2	-	2026							0.007		
305		CHALGI	594	2	-	2033							0.023		
306		CHALGI	594	2	-	2036							0.008		
307		CHALGI	594	2	-	2037							0.044		
308		CHALGI	594	2	-	2038							0.091		
309		CHALGI	594	2	-	2039							0.024		
310		CHALGI	594	2	-	2044							0.065		
311		CHALGI	594	2	-	2045							0.115		
312		CHALGI	594	2	-	2051							0.006		
313		CHALGI	594	2	-	2052							0.039		
314		CHALGI	594	2	-	2084							0.074		
315		CHALGI	594	2	-	2085							0.205		
316		CHALGI	594	2	-	2242							0.148		
317		CHALGI	594	2	-	2243							0.010		
318		CHALGI	594	2	-	2244							0.128		
319		CHALGI	594	2	-	2245							0.014		
320		CHALGI	594	2	-	2247							0.082		
321		CHALGI	594	2	-	2249							0.072		
322		CHALGI	594	2	-	2252							0.025		
323		CHALGI	594	2	-	2253							0.022		
324		CHALGI	594	2	-	2255							0.029		
325		CHALGI	594	2	-	2256							0.119		
326		CHALGI	594	2	-	2257							0.070		
327		CHALGI	594	2	-	2258							0.013		

M. K. Singh
Assistant Executive Engineer
Transmission Sub-Div Chaibasa
Jharkhand (JUSNL)

M. K. Singh

P. K. Singh

अचल अधिकारी
वन्दे

BLOCK TONTQ														
Land Schedule for 220 KV Transmission Line from Chaibasa to Gua - CHAIBASA Division														
S.No.	AP detail	VILLAGE NAME	THANA NO	SHEET NO	KHATA NO	PLOT NO	Area (Hectare) & Type of land (width of corridor = 35 mtr.)							Remarks
							PF	Type of PF	II	Type of II	GM	Type of GM (AAM/KHAS)	PRIVATE LAND	Type of Private Land
328		CHALGI	594	2	-	2259							0.007	
329		CHALGI	594	2	-	2312							0.130	
330		CHALGI	594	2	-	2313							0.065	
331		CHALGI	594	2	-	2333							0.002	
332		CHALGI	594	2	-	2414							0.061	
333		CHALGI	594	2	26	1862							0.022	Embankment
334		CHALGI	594	2	-	1868							0.033	Embankment
335	32/2	DOKATA	592	1	-	91							0.374	
336	AP33	DOKATA	592	1	-	437							0.523	
337		DOKATA	592	1	-	99							0.055	
338	33/1	DOKATA	592	1	-	456							0.315	
339	33/2	DOKATA	592	1	174	546							0.241	
340	33/3	DOKATA	592	1	-	400							0.987	
341		DOKATA	592	1	-	439							0.174	
342		DOKATA	592	1	-	41							0.068	
343		DOKATA	592	1	-	42							0.030	
344		DOKATA	592	1	-	44							0.002	
345		DOKATA	592	1	-	51							0.142	
346		DOKATA	592	1	-	52							0.106	
347		DOKATA	592	1	14	78							0.076	
348		DOKATA	592	1	353	90							0.017	
349		DOKATA	592	1	-	96							0.017	
350		DOKATA	592	1	-	98							0.071	
351		DOKATA	592	1	263	100							0.098	

Assistant Executive Engineer
Transmission Sub-Division
Chaibasa-II

Attested

VINAY KANT MISRA
I.F.S.
DIVISIONAL FOREST OFFICER
CHAIBASA FOREST DIVISION

Er. A. K. Prasad
Electrical Superintending Engineer
Transmission Circle Chaibasa

Assistant Executive Engineer
Transmission Sub-Division
Chaibasa-II

Wd/-

Signature

BLOCK- TONTO															
Land Schedule for 220 kV Transmission Line from Chaibasa to Gua - CHAIBASA Division															
S.No.	AP detail	VILLAGE NAME	THANA NO	SHEET NO	KHATA NO	PLOT NO	Area (Hectare)&Type of land (width of corridor = 35 mtr.)								Remarks
							PF	Type of PF	JJ	Type oj JJ	GM	Type of GM (AAM/KHAS)	PRIVATE LAND	Type of Private Land	
352		DOKATA	592	1	263	101							0.027		
353		DOKATA	592	1	81	438							0.366		
354		DOKATA	592	1	310	451							0.027		
355		DOKATA	592	1	142	453							0.101		
356		DOKATA	592	1	-	455							0.002		
357		DOKATA	592	1	-	455							0.001		
358		DOKATA	592	1	10	465							0.003		
359		DOKATA	592	1	-	467							0.014		
360		DOKATA	592	1	18	470							0.105		
361		DOKATA	592	1	18	471							0.020		
362		DOKATA	592	1	18	472							0.077		
363		DOKATA	592	1	18	473							0.078		
364		DOKATA	592	1	172	475							0.012		
365		DOKATA	592	1	172	476							0.018		
366		DOKATA	592	1	-	479							0.031		
367		DOKATA	592	1	-	480							0.007		
368		DOKATA	592	1	-	500							0.062		
369		DOKATA	592	1	-	507							0.053		
370		DOKATA	592	1	-	511							0.010		
371		DOKATA	592	1	-	537							0.003		
372		DOKATA	592	1	-	538							0.039		
373		DOKATA	592	1	-	541							0.050		
374		DOKATA	592	1	-	542							0.155		
375		DOKATA	592	1	-	545							0.019		

Assistant Executive Engineer
Transmission Sub-Div Chaibasa
Jharkhand (JUSNL)

[Signature]

[Signature]

अंचल अधिकारी
रोडो

BLOCK- TONTO															
Land Schedule for 220 kV Transmission Line from Chaibasa to Gua - CHAIBASA Division															
S.No.	AP detail	VILLAGE NAME	THANA NO	SHEET NO	KHATA NO	PLOT NO	Area (Hectare)&Type of land (width of corridor = 35 mtr.)								Remarks
							PF	Type of PF	JJ	Type of JJ	GM	Type of GM (AAM/KHAS)	PRIVATE LAND	Type of Private Land	
376		DOKATA	592	1	329	548							0.136		
377		DOKATA	592	1	-	550							0.004		
378		DOKATA	592	1	-	552							0.024		
379		DOKATA	592	1	-	50							0.033		Embankment
380		DOKATA	592	1	-	79							0.061		Embankment
381		DOKATA	592	1	-	454							0.012		Embankment
382		DOKATA	592	1	70	469							0.004		Embankment
383		DOKATA	592	1	-	477							0.001		Embankment
384		DOKATA	592	1	-	478							0.024		Embankment
385		DOKATA	592	1	70	506							0.021		Embankment
386		DOKATA	592	1	70	508							0.012		Embankment
387		DOKATA	592	1	263	509							0.016		Embankment
388		DOKATA	592	1	263	540							0.032		Embankment
389		DOKATA	592	1	-	543							0.015		Embankment
390		DOKATA	592	1	-	551							0.016		Embankment
391	AP34	DOKATA	592	2	1	748			0.879						
392		DOKATA	592	2	1	748			0.172						
393		DOKATA	592	2	1	748			0.012						
394		DOKATA	592	2	-	804							0.343		
395		DOKATA	592	2	-	2754							0.009		
396		DOKATA	592	2	-	2754							0.001		
397		DOKATA	592	2	-	2754							0.089		
398		DOKATA	592	2	-	2755							0.055		
399	34/1	DOKATA	592	2	-	665	0.562								

Assistant Executive Engineer
Transmission Sub-Div Chaibasa
Ulijhari (JUSNL)

प्र. त. नि.

अंचल अधिकारी
पंच

BLOCK- TONTO															
Land Schedule for 220 kV Transmission Line from Chaibasa to Gua - CHAIBASA Division															
S.No.	AP detail	VILLAGE NAME	THANA NO	SHEET NO	KHATA NO	PLOT NO	Area (Hectare)&Type of land (width of corridor = 35 mtr.)								Remarks
							PF	Type of PF	JJ	Type of JJ	GM	Type of GM (AAM/KHAS)	PRIVATE LAND	Type of Private Land	
400	AP35	DOKATA	592	2	-	665	0.350								
401		DOKATA	592	2	-	41							0.063		
402		DOKATA	592	2	-	50							0.070		
403		DOKATA	592	2	14	51							0.059		
404		DOKATA	592	2	14	52							0.037		
405		DOKATA	592	2	46	54							0.003		
406		DOKATA	592	2	9	733							0.005		
407		DOKATA	592	2	8	737							0.072		
408		DOKATA	592	2	256	738							0.011		
409		DOKATA	592	2	256	739							0.071		
410		DOKATA	592	2	-	743							0.112		
411		DOKATA	592	2	-	744							0.025		
412		DOKATA	592	2	-	745							0.073		
413		DOKATA	592	2	-	747							0.090		
414		DOKATA	592	2	44	734							0.006		Embankment
415		DOKATA	592	2	44	736							0.026		Embankment
416		DOKATA	592	2	256	742							0.043		Embankment
417		DAUDUNGA	617	1	144	128							0.068		
418	35/1	DAUDUNGA	617	1	240	160							0.135		
419		DAUDUNGA	617	1	72	129							0.010		
420	AP36	DAUDUNGA	617	1	-	303							0.139		
421	36/1	DAUDUNGA	617	1	1	272					0.278				
422		DAUDUNGA	617	1	99	302							0.166		
423		DAUDUNGA	617	1	103	19							0.149		

Assistant Engineer
Transmission Sub-Div Chaibasa
Ujjharia (JUSNL)

Sub-Engineer

Sub-Engineer

अचल अधिकारी
वेस्ट

BLOCK- TONTO															
Land Schedule for 220 kV Transmission Line from Chaibasa to Gua - CHAIBASA Division															
S.No.	AP detail	VILLAGE NAME	THANA NO	SHEET NO	KHATA NO	PLOT NO	Area (Hectare)&Type of land (width of corridor = 35 mtr.)							Remarks	
							PF	Type of PF	JJ	Type oj JJ	GM	Type of GM (AAM/KHAS)	PRIVATE LAND		Type of Private Land
424		DAUDUNGA	617	1	250	130							0.134		
425		DAUDUNGA	617	1	235	133							0.108		
426		DAUDUNGA	617	1	142	134							0.102		
427		DAUDUNGA	617	1	-	135							0.081		
428		DAUDUNGA	617	1	142	136							0.028		
429		DAUDUNGA	617	1	66	137							0.057		
430		DAUDUNGA	617	1	66	138							0.060		
431		DAUDUNGA	617	1	81	139							0.047		
432		DAUDUNGA	617	1	224	158							0.054		
433		DAUDUNGA	617	1	19	161							0.103		
434		DAUDUNGA	617	1	77	163							0.103		
435		DAUDUNGA	617	1	224	164							0.114		
436		DAUDUNGA	617	1	32	165							0.112		
437		DAUDUNGA	617	1	99	166							0.005		
438		DAUDUNGA	617	1	99	176							0.021		
439		DAUDUNGA	617	1	156	264							0.202		
440		DAUDUNGA	617	1	-	266							0.020		
441		DAUDUNGA	617	1	-	267							0.024		
442		DAUDUNGA	617	1	-	270							0.008		
443		DAUDUNGA	617	1	153	273							0.037		
444		DAUDUNGA	617	1	153	274							0.052		
445		DAUDUNGA	617	1	42	275							0.150		
446		DAUDUNGA	617	1	-	277							0.031		
447		DAUDUNGA	617	1	-	278							0.026		

Assistant Executive Engineer
Transmission Sub-Div Chaibasa
Ujjharia (JUSNL)

[Signature]

[Signature]

[Signature]
अपल अधिकारी

BLOCK- TONTO															
Land Schedule for 220 kV Transmission Line from Chaibasa to Gua - CHAIBASA Division															
S.No.	AP detail	VILLAGE NAME	THANA NO	SHEET NO	KHATA NO	PLOT NO	Area (Hectare)&Type of land (width of corridor = 35 mtr.)								Remarks
							PF	Type of PF	JJ	Type oj JJ	GM	Type of GM (AAM/KHAS)	PRIVATE LAND	Type of Private Land	
448		DAUDUNGA	617	1	40	300							0.033		
449		DAUDUNGA	617	1	-	301							0.139		
450		DAUDUNGA	617	1	-	309							0.108		
451		DAUDUNGA	617	1	-	310							0.019		
452		DAUDUNGA	617	1	140	311							0.150		
453		DAUDUNGA	617	1	224	312							0.177		
454		DAUDUNGA	617	1	224	313							0.004		
455		DAUDUNGA	617	1	90	316							0.019		
456		DAUDUNGA	617	1	90	316							0.004		
457		DAUDUNGA	617	1	-	332							0.009		
458		DAUDUNGA	617	1	187	336							0.033		
459		DAUDUNGA	617	1	-	483							0.099		
460		DAUDUNGA	617	1	-	895							0.098		
461		DAUDUNGA	617	1	224	1639							0.025		
462		DAUDUNGA	617	1	2	271					0.022				Road
463		DAUDUNGA	617	1	2	1647					0.017				Road
464		DAUDUNGA	617	1	81	159							0.006		Embankment
465		DAUDUNGA	617	1	90	315							0.039		Embankment
466	36/2	DAUDUNGA	617	2	1	896			0.577						
467		DAUDUNGA	617	2	-	1031							0.033		
468		DAUDUNGA	617	2	-	1063							0.136		
469		DAUDUNGA	617	2	-	1064							0.085		
470		DAUDUNGA	617	2	175	1090							0.035		
471		DAUDUNGA	617	2	-	1091							0.056		

M. Hembram
Assistant Executive Engineer
Transmission Sub-Div Chaibasa

Ref: ac

प्र. बा. री. नो.

अ. व. ल. अधिकारी
अ. व. ल.

BLOCK- TONTO															
Land Schedule for 220 kV Transmission Line from Chaibasa to Gua - CHAIBASA Division															
S.No.	AP detail	VILLAGE NAME	THANA NO	SHEET NO	KHATA NO	PLOT NO	Area (Hectare)&Type of land (width of corridor = 35 mtr.)								Remarks
							PF	Type of PF	JJ	Type oj JJ	GM	Type of GM (AAM/KHAS)	PRIVATE LAND	Type of Private Land	
472		DAUDUNGA	617	2	-	1092							0.009		
473		DAUDUNGA	617	2	138	1109							0.054		
474		DAUDUNGA	617	2	220	1110							0.072		
475	36/3	DAUDUNGA	617	2	13	1111							0.060		
476		DAUDUNGA	617	2	13	1112							0.122		
477		DAUDUNGA	617	2	13	1113							0.045		
478		DAUDUNGA	617	2	118	1115							0.052		
479		DAUDUNGA	617	2	50	1116							0.041		
480		DAUDUNGA	617	2	50	1117							0.011		
481		DAUDUNGA	617	2	246	1122							0.397		
482		DAUDUNGA	617	2	-	1123							0.012		
483		DAUDUNGA	617	2	-	1125							0.147		
484		DAUDUNGA	617	2	154	1130							0.014		
485		DAUDUNGA	617	2	231	1135							0.007		
486	36/4	DAUDUNGA	617	2	1	1272			0.835						
487	AP37, AP38	DAUDUNGA	617	2	1	1274			1.243						
488		DAUDUNGA	617	2	15	1076							0.029		Road
489		DAUDUNGA	617	2	2	1118					0.062				Road
490		DAUDUNGA	617	2	82	1114							0.004		Embankment
491		DURULA	614	2	172	1385							0.450		
492		DURULA	614	2	143	699							0.140		
493		DURULA	614	2	-	704							0.015		
494		DURULA	614	2	-	705							0.108		
495		DURULA	614	2	116	1101							0.288		

K. Hemant Kumar
 Assistant Executive Engineer
 Transmission Sub-Div Chaibasa

K. Hemant Kumar

Prakash Kumar

अचल अधिकारी
 टोन्टो

BLOCK- TONTO															
Land Schedule for 220 kV Transmission Line from Chaibasa to Gua - CHAIBASA Division															
S.No.	AP detail	VILLAGE NAME	THANA NO	SHEET NO	KHATA NO	PLOT NO	Area (Hectare)&Type of land (width of corridor = 35 mtr.)								Remarks
							PF	Type of PF	JJ	Type of JJ	GM	Type of GM (AAM/KHAS)	PRIVATE LAND	Type of Private Land	
496		DURULA	614	2	107	1102							0.002		
497		DURULA	614	2	107	1105							0.022		
498		DURULA	614	2	107	1106							0.010		
499	AP39	DURULA	614	2	-	1275							0.109		
500	39/1	DURULA	614	2	-	1137							0.015		
501	39/2	DURULA	614	2	107	1107							0.250		
502		DURULA	614	2	107	1108							0.001		
503		DURULA	614	2	177	1109							0.110		
504		DURULA	614	2	107	1111							0.017		
505		DURULA	614	2	117	1114							0.213		
506		DURULA	614	2	239	1130							0.035		
507		DURULA	614	2	117	1133							0.221		
508		DURULA	614	2	213	1145							0.009		
509		DURULA	614	2	213	1146							0.289		
510		DURULA	614	2	110	1258							0.409		
511		DURULA	614	2	110	1259							0.190		
512		DURULA	614	2	101	1264							0.194		
513		DURULA	614	2	107	1273							0.138		
514		DURULA	614	2	102	1276							0.384		
515		DURULA	614	2	213	1277							0.002		
516		DURULA	614	2	172	1383							0.043		
517		DURULA	614	2	110	1446							0.018		
518		DURULA	614	2	110	1447							0.036		
519		DURULA	614	2	110	1450							0.150		

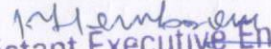
M. L. Sengupta
Assistant Executive Engineer
Transmission Sub-Div Chaibasa
Jharkhand (JUSNL)

K. S. Singh


Pr. S. Singh


Pr. S. Singh
अचल अधिकारी
टोन्टो

BLOCK- TONTO															
Land Schedule for 220 kV Transmission Line from Chaibasa to Gua - CHAIBASA Division															
S.No.	AP detail	VILLAGE NAME	THANA NO	SHEET NO	KHATA NO	PLOT NO	Area (Hectare)&Type of land (width of corridor = 35 mtr.)								Remarks
							PF	Type of PF	JJ	Type of JJ	GM	Type of GM (AAM/KHAS)	PRIVATE LAND	Type of Private Land	
520		DURULA	614	2	172	1453							0.068		
521		DURULA	614	2	107	1454							0.135		
522		DURULA	614	2	107	1455							0.010		
523		DURULA	614	2	107	1455							0.024		
524	AP40	DURULA	614	2	107	1458							0.467		
525		DURULA	614	2	33	1463							0.050		
526		DURULA	614	2	160	1476							0.010		
527		DURULA	614	2	-	1477							0.128		
528		DURULA	614	2	-	1478							0.040		
529		DURULA	614	2	56	1500							0.117		
530		DURULA	614	2	-	1501							0.095		
531		DURULA	614	2	-	1502							0.097		
532		DURULA	614	2	236	1503							0.085		
533		DURULA	614	2	213	1504							0.002		
534		DURULA	614	2	213	1504							0.002		
535		DURULA	614	2	213	1505							0.005		
536	40/1	DURULA	614	2	213	1506							0.071		
537		DURULA	614	2	213	1507							0.055		
538		DURULA	614	2	-	1508							0.114		
539		DURULA	614	2	-	1509							0.013		
540		DURULA	614	2	-	1509							0.014		
541		DURULA	614	2	131	1510							0.117		
542		DURULA	614	2	131	1513							0.086		
543		DURULA	614	2	197	1236							0.026		Road



 Assistant Executive Engineer
 Transmission Sub-Div Chaibasa
 Illihari (JUSNL)








 अचल अधिकारी

BLOCK- TONTO															
Land Schedule for 220 kV Transmission Line from Chaibasa to Gua - CHAIBASA Division															
S.No.	AP detail	VILLAGE NAME	THANA NO	SHEET NO	KHATA NO	PLOT NO	Area (Hectare)&Type of land (width of corridor = 35 mtr.)								Remarks
							PF	Type of PF	JJ	Type of JJ	GM	Type of GM (AAM/KHAS)	PRIVATE LAND	Type of Private Land	
544		DURULA	614	2	241	1479							0.044		Road
545		DURULA	614	2	107	1110							0.011		Embankment
546		DURULA	614	2	117	1113							0.019		Embankment
547		DURULA	614	2	250	1131							0.019		Embankment
548		DURULA	614	2	110	1260							0.014		Embankment
549		DURULA	614	2	81	1265							0.021		Embankment
550		DURULA	614	2	213	1277							0.016		Embankment
551		DURULA	614	2	172	1384							0.012		Embankment
552		DURULA	614	2	172	1452							0.040		Embankment
553		DURULA	614	2	107	1456							0.036		Embankment
554	40/2	PADAMPUR	612	1	-	508							0.101		
555	40/3	PADAMPUR	612	1	-	547							0.203		
556	AP41	PADAMPUR	612	1	93	811							0.267		
557	41/1	PADAMPUR	612	1	93	750							0.307		
558		PADAMPUR	612	1	93	753							0.007		
559		PADAMPUR	612	1	63	468							0.020		
560		PADAMPUR	612	1	103	503							0.174		
561		PADAMPUR	612	1	110	504							0.043		
562		PADAMPUR	612	1	-	505							0.018		
563		PADAMPUR	612	1	15	510							0.197		
564		PADAMPUR	612	1	18	512							0.011		
565		PADAMPUR	612	1	18	513							0.066		
566		PADAMPUR	612	1	18	516							0.177		
567		PADAMPUR	612	1	11	518							0.046		

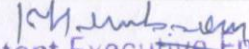

 Assistant Executive Engineer
 Transmission Sub-Div Chaibasa
 Jharkhand (JISNI)

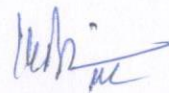







 जयल अधिकारी
 वरुण

BLOCK- TONTO															
Land Schedule for 220 kV Transmission Line from Chaibasa to Gua - CHAIBASA Division															
S.No.	AP detail	VILLAGE NAME	THANA NO	SHEET NO	KHATA NO	PLOT NO	Area (Hectare)&Type of land (width of corridor = 35 mtr.)								Remarks
							PF	Type of PF	JJ	Type of JJ	GM	Type of GM (AAM/KHAS)	PRIVATE LAND	Type of Private Land	
568		PADAMPUR	612	1	107	533							0.104		
569		PADAMPUR	612	1	30	534							0.057		
570		PADAMPUR	612	1	30	540							0.168		
571		PADAMPUR	612	1	31	542							0.075		
572		PADAMPUR	612	1	31	545							0.004		
573		PADAMPUR	612	1	31	547							0.338		
574		PADAMPUR	612	1	52	553							0.007		
575		PADAMPUR	612	1	52	555							0.189		
576		PADAMPUR	612	1	52	556							0.215		
577		PADAMPUR	612	1	52	557							0.035		
578		PADAMPUR	612	1	52	558							0.001		
579		PADAMPUR	612	1	30	749							0.146		
580		PADAMPUR	612	1	-	784							0.061		
581		PADAMPUR	612	1	3	795							0.085		
582		PADAMPUR	612	1	93	799							0.011		
583		PADAMPUR	612	1	93	800							0.121		
584		PADAMPUR	612	1	93	801							0.076		
585		PADAMPUR	612	1	93	802							0.074		
586		PADAMPUR	612	1	93	803							0.024		
587		PADAMPUR	612	1	3	807							0.037		
588		PADAMPUR	612	1	-	810							0.026		
589		PADAMPUR	612	1	39	812							0.190		
590		PADAMPUR	612	1	35	880							0.034		Road
591		PADAMPUR	612	1	35	880							0.046		Road


 Assistant Executive Engineer
 Transmission Sub-Div Chaibasa
 Jharkhand (JHSM)






 अचल अधिकारी
 चण्डी

BLOCK- TONTO															
Land Schedule for 220 kV Transmission Line from Chaibasa to Gua - CHAIBASA Division															
S.No.	AP detail	VILLAGE NAME	THANA NO	SHEET NO	KHATA NO	PLOT NO	Area (Hectare)&Type of land (width of corridor = 35 mtr.)								Remarks
							PF	Type of PF	JJ	Type oj JJ	GM	Type of GM (AAM/KHAS)	PRIVATE LAND	Type of Private Land	
592		PADAMPUR	612	1	110	506							0.093		Embankment
593		PADAMPUR	612	1	40	514							0.048		Embankment
594		PADAMPUR	612	1	29	517							0.005		Embankment
595		PADAMPUR	612	1	52	554							0.004		Embankment
596		PADAMPUR	612	2	-	869							0.039		
597		SIRINGSIA	611	2	18	512							0.022		
598		SIRINGSIA	611	2	598	514							0.036		
599	41/2	SIRINGSIA	611	2	212	564							0.473		
600		SIRINGSIA	611	2	115	597							0.152		
601		SIRINGSIA	611	2	-	404							0.008		
602		SIRINGSIA	611	2	-	450							0.022		
603		SIRINGSIA	611	2	212	476							0.017		
604		SIRINGSIA	611	2	191	499							0.002		
605		SIRINGSIA	611	2	191	500							0.021		
606		SIRINGSIA	611	2	374	501							0.101		
607		SIRINGSIA	611	2	374	502							0.007		
608		SIRINGSIA	611	2	374	503							0.086		
609		SIRINGSIA	611	2	374	504							0.028		
610		SIRINGSIA	611	2	374	510							0.070		
611		SIRINGSIA	611	2	374	511							0.059		
612		SIRINGSIA	611	2	374	513							0.019		
613		SIRINGSIA	611	2	598	515							0.079		
614	41/3	SIRINGSIA	611	2	598	516							0.116		
615		SIRINGSIA	611	2	183	517							0.086		

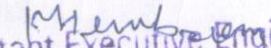
Assistant Executive Engineer
Transmission Sub-Div Chaibasa
Ulihari (JUSNL)

[Signature]


[Signature]



अचल अधिकारी
टोन्टो

BLOCK- TONTO															
Land Schedule for 220 kV Transmission Line from Chaibasa to Gua - CHAIBASA Division															
S.No.	AP detail	VILLAGE NAME	THANA NO	SHEET NO	KHATA NO	PLOT NO	Area (Hectare)&Type of land (width of corridor = 35 mtr.)								Remarks
							PF	Type of PF	JJ	Type oj JJ	GM	Type of GM (AAM/KHAS)	PRIVATE LAND	Type of Private Land	
616		SIRINGSIA	611	2	521	518							0.057		
617		SIRINGSIA	611	2	479	519							0.014		
618		SIRINGSIA	611	2	127	522							0.025		
619		SIRINGSIA	611	2	183	523							0.086		
620		SIRINGSIA	611	2	183	524							0.057		
621		SIRINGSIA	611	2	183	527							0.020		
622		SIRINGSIA	611	2	-	549							0.005		
623		SIRINGSIA	611	2	199	567							0.003		
624		SIRINGSIA	611	2	199	568							0.015		
625		SIRINGSIA	611	2	199	569							0.017		
626		SIRINGSIA	611	2	86	571							0.258		
627		SIRINGSIA	611	2	212	572							0.133		
628		SIRINGSIA	611	2	127	592							0.290		
629		SIRINGSIA	611	2	-	593							0.124		
630		SIRINGSIA	611	2	283	752							0.041		River
631		SIRINGSIA	611	2	-	525							0.038		Road
632		SIRINGSIA	611	2	-	525							0.004		Road
633		SIRINGSIA	611	2	-	525							0.126		Road
634	AP42	SIRINGSIA	611	5	-	3757							0.308		
635	AP42A	SIRINGSIA	611	5	-	3728							0.316		
636	42A/1	SIRINGSIA	611	5	-	4112							-0.105		
637	AP43	SIRINGSIA	611	5	219	4150							0.154		
638	43/1	SIRINGSIA	611	5	507/238	4079	1.216								
639		SIRINGSIA	611	5	507/238	3719							0.059		


 Assistant Executive Engineer
 Transmission Sub-Div Chaibasa
 Illihari (JUSNL)






 अचल अधिकारी


	BLOCK-TONTO
--	-------------

Land Schedule for 220 kV Transmission Line from Chaibasa to Gua - CHAIBASA Division

S.No.	AP detail	VILLAGE NAME	THANA NO	SHEET NO	KHATA NO	PLOT NO	Area (Hectare)&Type of land (width of corridor = 35 mtr.)								Remarks
							PF	Type of PF	JJ	Type oj JJ	GM	Type of GM (AAM/KHAS)	PRIVATE LAND	Type of Private Land	
640		SIRINGSIA	611	5	507/236	3720							0.076		
641		SIRINGSIA	611	5	507/236	3721							0.067		
642		SIRINGSIA	611	5	507/236	3722							0.031		
643		SIRINGSIA	611	5	209	3723							0.038		
644		SIRINGSIA	611	5	-	3724							0.036		
645		SIRINGSIA	611	5	-	3724							0.055		
646		SIRINGSIA	611	5	210	3729							0.116		
647		SIRINGSIA	611	5	210	3739							0.083		
648		SIRINGSIA	611	5	210	3740							0.093		
649		SIRINGSIA	611	5	210	3743							0.271		
650		SIRINGSIA	611	5	200/102	3744							0.011		
651		SIRINGSIA	611	5	182	3748							0.037		
652		SIRINGSIA	611	5	182	3749							0.018		
653		SIRINGSIA	611	5	182	3750							0.151		
654		SIRINGSIA	611	5	182	3751							0.051		
655		SIRINGSIA	611	5	182	3752							0.042		
656		SIRINGSIA	611	5	-	3755							0.008		
657		SIRINGSIA	611	5	-	3755							0.108		
658		SIRINGSIA	611	5	-	3758							0.411		
659		SIRINGSIA	611	5	598	3760							0.013		
660		SIRINGSIA	611	5	-	4092							0.166		
661		SIRINGSIA	611	5	-	4093							0.255		
662		SIRINGSIA	611	5	-	4094							0.013		
663		SIRINGSIA	611	5	606	4095							0.041		

Assistant Executive Engineer
Transmission Sub-Div Chaibasa

Urb.

Prabhu

अचल अधिकारी
सं-२

BLOCK- TONTO														
Land Schedule for 220 kV Transmission Line from Chaibasa to Gua - CHAIBASA Division														
S.No.	AP detail	VILLAGE NAME	THANA NO	SHEET NO	KHATA NO	PLOT NO	Area (Hectare)&Type of land (width of corridor = 35 mtr.)							Remarks
							PF	Type of PF	JJ	Type of JJ	GM	Type of GM (AAM/KHAS)	PRIVATE LAND	Type of Private Land
664		SIRINGSIA	611	5	-	4098							0.028	
665		SIRINGSIA	611	5	-	4099							0.017	
666		SIRINGSIA	611	5	-	4100							0.004	
667		SIRINGSIA	611	5	127	4113							0.074	
668		SIRINGSIA	611	5	54	4114							0.060	
669		SIRINGSIA	611	5	54	4115							0.060	
670		SIRINGSIA	611	5	110	4116							0.062	
671		SIRINGSIA	611	5	78	4121							0.009	
672		SIRINGSIA	611	5	-	4125							0.055	
673		SIRINGSIA	611	5	98	4126							0.159	
674		SIRINGSIA	611	5	140	4127							0.136	
675		SIRINGSIA	611	5	140	4128							0.067	
676		SIRINGSIA	611	5	140	4129							0.054	
677		SIRINGSIA	611	5	219	4139							0.011	
678		SIRINGSIA	611	5	219	4141							0.023	
679		SIRINGSIA	611	5	-	4142							0.072	
680		SIRINGSIA	611	5	-	4142							0.119	
681		SIRINGSIA	611	5	-	4142							0.058	
682		SIRINGSIA	611	5	-	4146							0.067	
683		SIRINGSIA	611	5	-	4147							0.143	
684		SIRINGSIA	611	5	-	4148							0.016	
685		SIRINGSIA	611	5	-	4149							0.066	
686	AP44	SIRINGSIA	611	5	-	4077	1.340							
687		SIRINGSIA	611	5	-	4151							0.104	


[Signature]
Assistant Executive Engineer
Transmission Sub-Div Chaibasa

[Signature]


[Signature]


[Signature]
अंचल अधिकारी
रोल्डो

BLOCK- TONTO														
Land Schedule for 220 kV Transmission Line from Chaibasa to Gua - CHAIBASA Division														
S.No.	AP detail	VILLAGE NAME	THANA NO	SHEET NO	KHATA NO	PLOT NO	Area (Hectare)&Type of land (width of corridor = 35 mtr.)							Remarks
							PF	Type of PF	JJ	Type of JJ	GM	Type of GM (AAM/KHAS)	PRIVATE LAND	Type of Private Land
688		SIRINGSIA	611	5	423	4153							0.080	
689		SIRINGSIA	611	5	-	3759							0.025	Road
690		SIRINGSIA	611	5	54	4078							0.044	Road
691		BIRU SIRINGSIA	610	1	2	444					0.145			
692		BIRU SIRINGSIA	610	1	-	483	0.079							
693		BIRU SIRINGSIA	610	1	-	483	0.047							
694	AP45	BIRU SIRINGSIA	610	1	15	373							0.138	
695		BIRU SIRINGSIA	610	1	15	374							0.028	
696		BIRU SIRINGSIA	610	1	15	375							0.005	
697		BIRU SIRINGSIA	610	1	15	376							0.108	
698		BIRU SIRINGSIA	610	1	7	377							0.054	
699		BIRU SIRINGSIA	610	1	5	378							0.018	
700		BIRU SIRINGSIA	610	1	7	380							0.028	
701		BIRU SIRINGSIA	610	1	-	381							0.035	
702		BIRU SIRINGSIA	610	1	7	417							0.028	
703		BIRU SIRINGSIA	610	1	35	420							0.059	
704		BIRU SIRINGSIA	610	1	7	421							0.116	
705		BIRU SIRINGSIA	610	1	62	422							0.021	
706		BIRU SIRINGSIA	610	1	7	423							0.115	
707		BIRU SIRINGSIA	610	1	5	425							0.184	
708		BIRU SIRINGSIA	610	1	91	426							0.044	
709		BIRU SIRINGSIA	610	1	-	427							0.083	
710		BIRU SIRINGSIA	610	1	4	428							0.208	
711		BIRU SIRINGSIA	610	1	69	434							0.004	



 Assistant Executive Engineer
 Transmission Sub-Div Chaibasa
 Jharkhand (JISNL)








 अंचल अधिकारी
 जे.पी.

BLOCK- TONTO															
Land Schedule for 220 kV Transmission Line from Chaibasa to Gua - CHAIBASA Division															
S.No.	AP detail	VILLAGE NAME	THANA NO	SHEET NO	KHATA NO	PLOT NO	Area (Hectare)&Type of land (width of corridor = 35 mtr.)								Remarks
							PF	Type of PF	JJ	Type oj JJ	GM	Type of GM (AAM/KHAS)	PRIVATE LAND	Type of Private Land	
712	AP46	BIRU SIRINGSIA	610	1	4	435							0.259		
713		BIRU SIRINGSIA	610	1	59	436							0.002		
714		BIRU SIRINGSIA	610	1	-	437							0.221		
715		BIRU SIRINGSIA	610	1	4	438							0.019		
716		BIRU SIRINGSIA	610	1	69	443							0.012		
717		BIRU SIRINGSIA	610	1	101	445							0.069		
718		BIRU SIRINGSIA	610	1	61	447							0.007		
719		BIRU SIRINGSIA	610	1	35	448							0.053		
720		BIRU SIRINGSIA	610	1	35	449							0.234		
721		BIRU SIRINGSIA	610	1	35	451							0.100		
722		BIRU SIRINGSIA	610	1	35	454							0.077		
723	AP47	BIRU SIRINGSIA	610	1	35	456							0.049		
724		BIRU SIRINGSIA	610	1	61	457							0.139		
725		BIRU SIRINGSIA	610	1	35	458							0.010		
726		BIRU SIRINGSIA	610	1	35	459							0.004		
727		BIRU SIRINGSIA	610	1	35	461							0.036		
728		BIRU SIRINGSIA	610	1	36	462							0.075		
729		BIRU SIRINGSIA	610	1	-	463							0.044		
730		BIRU SIRINGSIA	610	1	35	464							0.016		
731		BIRU SIRINGSIA	610	1	-	468							0.016		
732		BIRU SIRINGSIA	610	1	36	469							0.177		
733		BIRU SIRINGSIA	610	1	-	476							0.055		
734		BIRU SIRINGSIA	610	1	41	477							0.063		
735		BIRU SIRINGSIA	610	1	41	479							0.002		


 Assistant Executive Engineer
 Transmission Sub-Div Chaibasa
 Jharkhand (JHON)






 अंचल अधिकारी
 टोंटो

BLOCK- TONTO															
Land Schedule for 220 kV Transmission Line from Chaibasa to Gua - CHAIBASA Division															
S.No.	AP detail	VILLAGE NAME	THANA NO	SHEET NO	KHATA NO	PLOT NO	Area (Hectare)&Type of land (width of corridor = 35 mtr.)								Remarks
							PF	Type of PF	JJ	Type oj JJ	GM	Type of GM (AAM/KHAS)	PRIVATE LAND	Type of Private Land	
736		BIRU SIRINGSIA	610	1	40	480							0.032		
737		BIRU SIRINGSIA	610	1	40	481							0.011		
738		BIRU SIRINGSIA	610	1	40	482							0.047		
739		BIRU SIRINGSIA	610	1	35	455							0.001		Road
740		BIRU SIRINGSIA	610	1	35	450							0.032		Embankment
741		BIRU SIRINGSIA	610	1	35	453							0.022		Embankment
742		BIRU SIRINGSIA	610	2	2	737			0.115						
743	47/1	BIRU SIRINGSIA	610	2	1	794			0.021						
744		BIRU SIRINGSIA	610	2	1	794	1.190								
745	47/2, AP48	BIRU SIRINGSIA	610	2	1	867	1.996								
746	48/1	BIRU SIRINGSIA	610	2	112	730							0.627		

[Signature]
Assistant Executive Engineer
Transmission Sub-Div Chaibasa
Ulujhara (JUSNL)

[Signature]

[Signature]

[Signature]
अंचल अधिकारी
टोन्टो

BLOCK- TONTO															
Land Schedule for 220 kV Transmission Line from Chaibasa to Gua - CHAIBASA Division															
S.No.	AP detail	VILLAGE NAME	THANA NO	SHEET NO	KHATA NO	PLOT NO	Area (Hectare)&Type of land (width of corridor = 35 mtr.)								Remarks
							PF	Type of PF	JJ	Type oj JJ	GM	Type of GM (AAM/KHAS)	PRIVATE LAND	Type of Private Land	
747	AP49	BIRU SIRINGSIA	610	2	1	815			0.257						
748		BIRU SIRINGSIA	610	2		524							0.008		
749		BIRU SIRINGSIA	610	2		746							0.021		
750		BIRU SIRINGSIA	610	2		747							0.030		
751		BIRU SIRINGSIA	610	2		749							0.106		
752		BIRU SIRINGSIA	610	2		750							0.148		
753		BIRU SIRINGSIA	610	2		751							0.111		
754		BIRU SIRINGSIA	610	2		816							0.005		
755		BIRU SIRINGSIA	610	2		817							0.010		
756		BIRU SIRINGSIA	610	2		819							0.094		
757		BIRU SIRINGSIA	610	2		822							0.015		
758		BIRU SIRINGSIA	610	2		823							0.008		
759		BIRU SIRINGSIA	610	2		824							0.244		
760		BIRU SIRINGSIA	610	2		827							0.026		
761		BIRU SIRINGSIA	610	2		829							0.046		
762		BIRU SIRINGSIA	610	2		830							0.045		
763		BIRU SIRINGSIA	610	2		832							0.016		
764		BIRU SIRINGSIA	610	2		838							0.036		
765		BIRU SIRINGSIA	610	2		839							0.029		
766		BIRU SIRINGSIA	610	2		840							0.014		
767		BIRU SIRINGSIA	610	2		820							0.051		Road
768		BIRU SIRINGSIA	610	2		826							0.025		Embankment
769		BIRU SIRINGSIA	610	2		828							0.019		Embankment
Total Area							6.780		6.909		4.607		51.972		

fH embnem
 Assistant Executive Engineer
 Transmission Sub-Div Chaibasa

Krb
 Krb

दि. २०.१०.१०

दि. २०.१०.१०
 अंचल अधिकारी