



Proposed Forest Land to be Diverted for Laying of Water Distribution
Line along Hamirpur Kalpi Road (SH-91) & Hamirpur –Rath Road
(SH-42) Under Hamirpur Guoup of Village Drinking Water Scheme,
District Hamirpur (UP)

“LAND SUITABILITY CERTIFICATE”

This is to certify that Reserved Forest Land of Uprehka
Forest Block 10h. Sarila Range , Hamirpur Forest Division, has been
identified for Compensatory Afforestation, it is suitable for plantation for
management point of view and is free from all sorts of encumbrances and
encroachments.


(PRAVEEN GUPTA)
FOREST RANGE OFFICER
SARILA (हमीरपुर)



(UMESH CHAND RAI)
DIVISIONAL FOREST OFFICER
HAMIRPUR



उप प्रभागीय वनाधिकारी
हमीरपुर


**Proposed Forest Land to be diverted for Laying of Water Distribution
Line along Hamirpur Kalpi Road (SH-91) & Hamirpur-Rath Road (SH-
42), Under Haraulipur Group of Villages Drinking Water Scheme
District Hamirpur (UP).**

"LAND SUITABILITY CERTIFICATE"

This is to certify that the Non forest land of Village-Para,
Parganga-Hamirpur, Gata no-177/2, Area-1.67 Ha. in Tehsil-Hamirpur,
District-Hamirpur, has been identified for Compensatory Afforestation, it is
suitable for plantation for management point of view and is free from all sorts
of encumbrances and encroachments.


(D.N. Pandey)
Forest Range Officer
Hamirpur


(Umesh Chand Rai)
Divisional Forest Officer
Hamirpur.


उप प्रभागीय वनाधिकारी
हमीरपुर