

Marking list of effected tree Diversion of 0.82101 ha of forest land for heaving of water supply and sewerage lines at Malout-Fazilka road km 25-28 R/S & km stone 26-28 L/S Distt Fazilka.

ਲੜੀ ਨੰ:	ਸੁਮਾਰੀ ਨੰ:	ਕਿਸਮ	ਗਰਥ	ਘਣਤਾ	ਕਲਾਸ
1	ਪੋਲ	ਟਾਟਲਸ	46	0.05	V
2	ਪੋਲ	ਨਿੰਮ	30	0.05	V
3	ਪੋਲ	ਕਿੱਕਰ	35	0.05	V
4	ਪੋਲ	ਡੇਕ	34	0.05	V
5	ਪੋਲ	ਸਫੈਦਾ	34	0.05	V

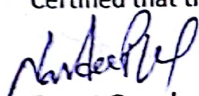
ABSTRACT

Specie	U/S	V	Total	CMT
Kikar	1	0	1	0.05
Euc	1	0	1	0.05
Drek	1	0	1	0.05
Neem	1	0	1	0.05
A.T	0	1	1	0.05
Total	4	1	5	0.025


certified that this trees/poles fallen in Forest Area.

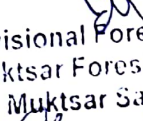
Certified that above trees/poles are entered in Govt record.

Certified that the trees/poles have been marked as cross.


Forest Guard


Block Officer


Range Officer,


Divisional Forest Officer
Muktsar Forest Division
Sri Muktsar Sahib