


**VERIFICATION / IDENTIFICATION OF FOREST LAND
(RESERVE FOREST) NEAR VILLAGE NUAGAON OF BETNOTI RANGE
FOR ALLOCATION OF COMPENSATORY AFFORESTATION**


Verification done over land near village Nuagoan of Betnoti Tahasil with the Range Officer Betnoti, Forester Betnoti, Forest Guard Betnoti on dt-06/07/2022 for allocation of the above land against the diversion proposal.


The details of land are as below...


1. The land as identified by the Range Officer Betnoti is belonging to Reserve Forest.
2. The area for plantation can be taken up to 4.2ha.
3. The above Reserve Forest land is adjacent to Nuagoan village.
4. The area is suitable for plantation against the diversion proposal.

It is to certify that, the land as identified is suitable for plantation. Proper site preparation and clearance of unwanted weed growth from the land before plantation is recommended. Fencing around the plantation with Barbed wire and RCC pillars is also recommended for better survival of the plantation.


06-07-22
Forest Guard
Betnoti Beat


06-07-22
Forester
Betnoti Section


06/07/22
Forest Range Officer
Betnoti Range


06/7/2022
Asst. Conservator of Forests
Baripada Forest Division