

Name Of Land bank (Give Name of forest) **UP KAKURI**Details of Land bank (Compartment or RD etc) **UP KAKURI**Area of Land bank **5 ha Gonover area 10 ha** ha (as per polygon)Area available for plantation **4.5878 ha****Details of all Cases where CA sites have already been proposed in land Bank**

Sr no	On line proposal No.	Name of Division	Name of proposal	Total area available for C.A (inha.)	Total of previous proposed C.A areas (in ha.)	Proposed C.A area in the present case (in ha)	Balance C.A area (in ha.) (6-7)
1	2	3	4	5	6	7	8
1	Proposal No. FP/PB/Approach/117362/2020	Pathankot	Diversion of 0.0032 ha. forest land for approach road for construction of B.V. Foods manufacturing unit at Malikpur to Sunderchak road km 0 to 1 Left side village Malikpur Khasra No.24R/25/1/2, 33 R/4/4/1-1),5/1,6-2 Forest Division and District Pathankot. (By. Sh. Vipin Kumar S/o Late sh. Janak Raj s/o late Sh Chajju Ram R/o Sunder Chack Mour, V.P.O. Malikpur Tehsil and Distict Pathankot)	5	0	0.132	4.868
2	Proposal No. : FP/PB/Approach/116978 / 2020	Pathankot	Diversion of 0.00652 ha. forest land for construction of approach road to K.S. Royal Marriage Palace on Malikpur to Sunderchak road km 4 to 5 R/side at village Sherpur Khasra No 18R/20/2.21, P.O. Sunderchak under forest division & district Pathankot.	4.868	0.132	0.1652	4.7028
3	FP/PB/Approach/41956/2019	Pathankot	Diversion of 0.0115 ha. forest land for approach road for setting up a Jagat Roller Flour Mills on Pathankot to Malikpur Jammu road km 6-7 R/ side at village Malikpur (Chhoti Nehar) forest division and district Pathankot.	4.7028	0.2972	0.115	4.5878

Details of present proposal:



Sr no	On line proposal No.	Name of Division	Name of proposal	Total area available for C.A (in ha.)	Total of previous proposed C.A areas (in ha.)	Proposed C.A area in the present case (in ha)	Balance C.A area (in ha.) (6-7)
1	Proposal No. FP/PB/Approach/83140/2020	Pathankot	Diversion of 0.0101 ha. forest land for approach road for construction of a Hotel on Pathankot to Amritsar road km 13-14 Left / side village Dhalorian Khasra No. 16//2 5/1/2, 18//4/2, 18//4/2, 18//5/1, 18//5/2 Forest Division & District Pathankot.	4.5878	0.4122	0.1	4.4878

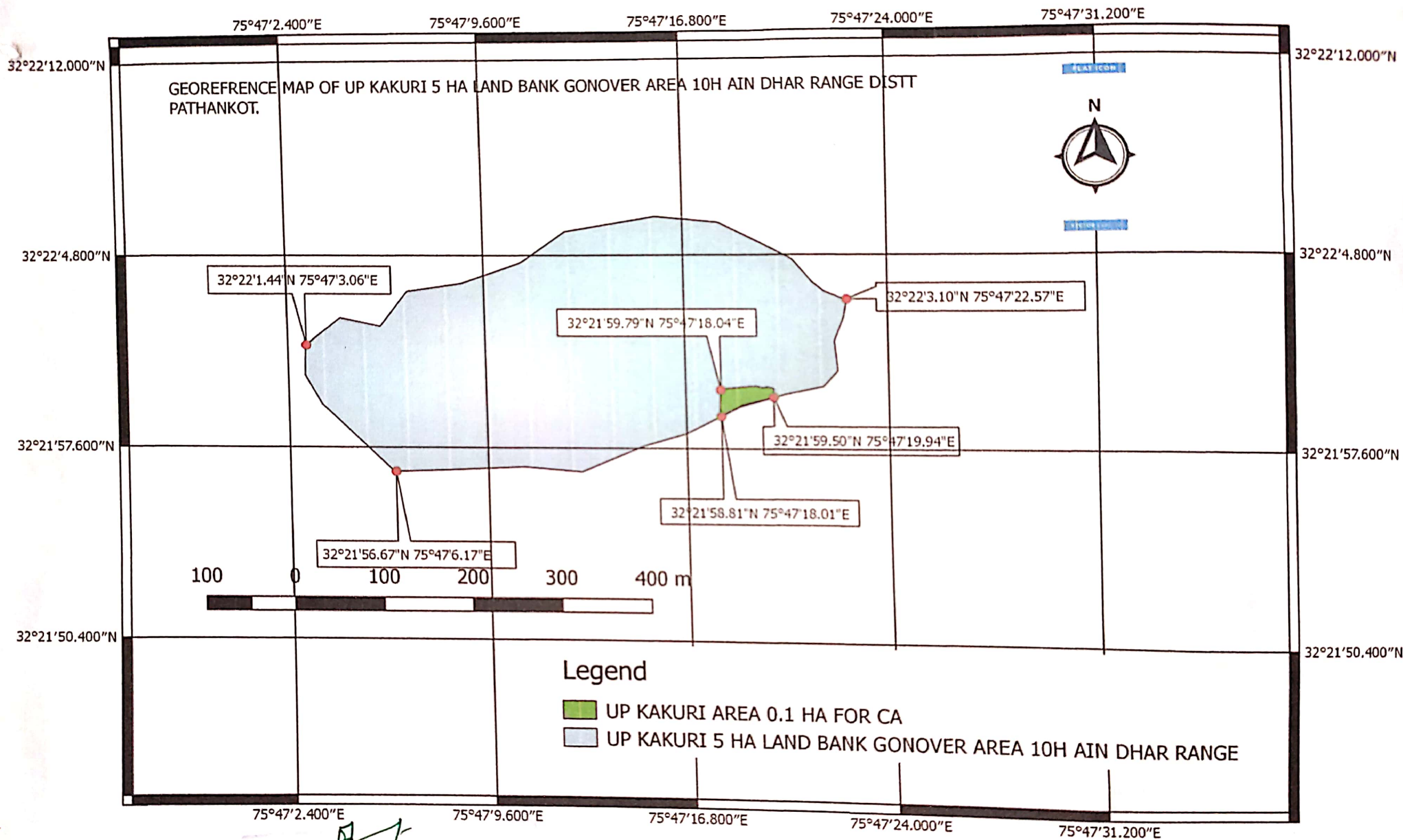
Dy.
Pa.Divisional Forest Officer
Pathankot

ਅਨੁਲੱਗ (ੳ)

ਲੈਡ ਬੈਕ ਸੰਬਧੀ declaration

ਵਣ ਮੰਡਲ ਪਠਾਨਕੋਟ ਵਿੱਚ **UP KAKURI in Dhar Forest Range** (ਜੰਗਲ ਦਾ ਨਾ ਵੇਰਵੇ ਸਹਿਤ) ਦਾ ਪਲਾਨਟੇਸ਼ਨ ਯੋਗ
ਰਕਬਾ **0.1 ਹੈਕਟਰ** ਅਤੇ ਪਾਲੀਗਨ ਦਾ ਏਰੀਆ **10 ਹੈਕਟਰ** ਨੂੰ Forste Conservation Act ,1980 ਦੇ ਛੋਟੇ ਕੇਸਾ ਲਈ ਸੀ .ਏ
ਦੀਆ ਪਲਾਨਟੇਸ਼ਨਾ ਲਈ ਲੈਡ ਬੈਕ **declare** ਕੀਤਾ ਜਾਦਾ ਹੈ । ਇਹ ਲੈਡ ਬੈਕ ਕੇਵਲ ਛੋਟੇ ਐਫ.ਸੀ ਏ ਕੇਸਾ ਦੀਆ ਸੀ .ਏ ਪਲਾਨਟੇਨਾ
ਲਈ ਹੀ ਵਰਤਿਆ ਜਾਵੇਗਾ ਅਤੇ ਇੱਥੇ ਹੋਰ ਕਿਸੇ ਸਕੀਮ ਤਹਿਤ ਪਲਾਨਟੇਸ਼ਨਾ ਨਹੀ ਕੀਤੀਆ ਜਾਣਗੀਆ । ਇਹ ਲੈਡ ਬੈਕ ਹਾਲ ਦੀ ਘੜੀ
open /degraded forest ਦੀ category ਵਿੱਚ ਪੈਦਾ ਹੈ ।


ਵਣ ਮੰਡਲ ਅਫਸਰ,
ਪਠਾਨਕੋਟ 



Divisional Forest Officer
Pathankot