

MINING PLAN

HARUPANI SAND GRAVEL MAHAL

MINING AREA

DISTRICT: GOLAGHAT; ASSAM

(AREA ALLOTTED: 5.0 HACTARES)



APPROVAL FROM DIRECTORATE OF GEOLOGY & MINING


Under Rule-52(1) of the
Assam Minor Mineral Concession Rules 2013

BY:

DIVISIONAL FOREST OFFICER

Golaghat Division, Golaghat

District: Golaghat; Assam


Mining Plan is Approved

Director
Directorate of Geology &
Mining Assam, Guwahati-19

SUBMITTED BY:

SRI LAKSHYAJIT SONOWAL

Recognized Qualified Person (RQP)

Regd. No. DGM/RQP/13/2017


LAKSHYAJIT SONOWAL
Regd. No.-DGM/RQP/13/2017
Directorate of Geology & Mining
Assam

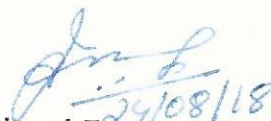
GOVERNMENT OF ASSAM
OFFICE OF THE DIVISIONAL FOREST OFFICER
GOLAGHAT DIVISION:..... GOLAGHAT

e-mail: dfo.t.golaghat@gmail.com

Date:.....

DECLARATION BY THE APPLICANT

This Mining Plan is Prepared under the provision of Rule 52(1) of the Assam Minor Mineral Concession Rules, 2013 in respect of the "Harupani Sand Gravel Mahal Mining Contract/Lease/Permit Area" for 5(five) years for Sand Gravel located in Doyang Reserved Forest area in Doyang River bed near Harupani Village, P.O. Uriamghat, PS. Uriamghat, Dist: Golaghat (Assam) under Jamuguri Range, Golaghat of Golaghat Forest Division, Golaghat, District: Golaghat (Assam) for collection of Sand Gravel from Doyang River bed in consultation with me. I understand its contents and hereby agree to implement the collection work of Sand Gravel in accordance with the prevailing provisions of law. If any other permission is needed, I shall approach the appropriate authority, before commencement of the extraction work.


24/08/18
Divisional Forest Officer
Golaghat Division.
Golaghat