

Full Title of the Project:

Diversion of 0.87 hac. for developing of WBM pedestal (Road) on Right
Side of Gurgaon Canal from RD 66500 to RD 67900

File No:


Date of Proposal

CHECK LIST SERIAL NO. : 04

DETAILED NOTE ON THE PROJECT

Mayar Infrastructure Development Pvt. Ltd. Project situated at village Rahaka & Rani Ka Singhola, District Gurugram. The Project is licensed by Ministry of Commerce and Industry (Govt. of India) under section (8) of section 3 for setting up of Special Economic Zone for Biotechnology. The Project is located along Nimoth to Ghenghola Road at a distance of 2 km on right side.

Place: Gurgaon


Signature of User Agency

Date: 01-12-2017

Office Seal

MAYAR INFRASTRUCTURE DEVELOPMENT
PVT. LTD. SOHNA, GURGAON
HARYANA-122103

Full Title of the Project: Diversion of 0.87 hac. for developing of WBM pedestal (Road) on Right Side of Gurgaon Canal from RD 66500 to RD 67900

File No:


Date of Proposal

CHECK LIST SERIAL NO. : 08

STATEMENT SHOWING DETAILS OF NON-FOREST AREA INVOLVED IN THE PROPOSAL

S.No	District	Division	Range/Tehsil/Village	Khasra/Survey or Compartment No. of Km Stone	Non-Forest Area involved in the Proposal (Ha.)	Present Land Use	Remarks
1.	Gurgaon	Gurgaon	Sohna/Sohna/Rahaka	RD 66500 to RD 67900 of Gurgaon Canal	25.7177 Hac.	Vacant	

Place: Gurgaon


Signature of User Agency

Date: 01-12-2017

Office Seal

MAYAR INFRASTRUCTURE DEVELOPMENT
PVT. LTD. SOHNA, GURGAON
HARYANA-122103

Full Title of the Project: Diversion of Forest Land (0.87 Ha.) for developing of WBM pedestal (Road) on right side of Gurgaon Canal from RD 66500 to RD 67900

File No:


Date of Proposal

CHECK LIST SERIAL NO. : 10

JUSTIFICATION FOR LOCATING THE PROJECT IN FOREST AREA

Mayor Infrastructure Development Pvt. Ltd. Project situated at village Rahaka & Rani Ka Singhola, District Gurugram. The Project is licensed by Ministry of Commerce and Industry (Govt. of India) under section (8) of section 3 for setting up of Special Economic Zone for Biotechnology. The current site of the project is having no accessibility to any link or main road. Therefore, the proposed site of forest land conversion is the only possible alternative for accessibility.

Place: GURGAON


Signature of User Agency

Date: 01-12-2017

Office Seal
MAYAR INFRASTRUCTURE DEVELOPMENT
PVT. LTD. SOHNA, GURGAON
HARYANA-122103

Full Title of the Project:

Diversion of 0.87 hac. for developing of WBM pedestal (Road) on Right
Side of Gurgaon Canal from RD 66500 to RD 67900

File No:


Date of Proposal

CHECK LIST SERIAL NO. : 11

CERTIFICATE FOR MINIMUM USE OF FOREST LAND

This is to certify that the forest area involved in the proposal is unavoidable and barest minimum forest area i.e. 8688.49 Sq. meter or say 0.87 Hectare area which is proposed for diversion.

Place: *Gurgaon*


Signature of User Agency

Date: *01-12-2017*

Office Seal
MAYAR INFRA DEVELOPMENT
PVT. LTD. SOHNA, GURGAON
HARYANA-122103

Full Title of the Project: Diversion of 0.87 hac. for developing of WBM pedestal (Road) on Right Side of Gurgaon Canal from RD 66500 to RD 67900

File No:


Date of Proposal

CHECK LIST SERIAL NO. : 12

UNDERTAKING FOR PAYMENT OF COST OF COMPENSATORY AFFORESTATION

I, Rajkumar Dagar on behalf of MIDPL hereby, undertake to pay the entire amount for compensatory in lieu of the forest area diverted for access to the project site along the RD 66500 to on Gurgaon Canal on its right side as per prevailing wage rates at the time of plantation.

Place: Gurgaon


Signature of User Agency

Date: 01-12-2017

Office Seal
MAYAR INFRASTRUCTURE DEVELOPMENT
PVT. LTD. SOHNA, GURGAON
HARYANA-122103

Full Title of the Project: Diversion of 0.87 hac. for developing of WBM pedestal (Road) on Right Side of Gurgaon Canal from RD 66500 to RD 67900

File No:


Date of Proposal

CHECK LIST SERIAL NO. : 13

UNDERTAKING FOR PAYMENT OF NET PRESENT VALUE OF FOREST AREA

It is to certify that I, Rajkumar Dagar on behalf of MIDPL have applied for diversion of forest land or say 0.87 Hectare of forest area for the purpose of access to our project site along RD 66500 to RD 67900 on Gurgaon canal on right side. I hereby undertake to pay the net present value (NPV) of the forest land in case of any upward revision of rates of NPV then I/We will pay the amount of differential NPV.

Place: Gurgaon


Signature of User Agency

Date: 01-12-2017

Office Seal
MAYAR INFRASTRUCTURE DEVELOPMENT
PVT. LTD. SOHNA, GURGAON
HARYANA-122103