**Idea**

Ref.No. _____
To,
Divisional Forest Officer,
Palwal
Haryana.

Date _____

Sub: - Permission for Laying and maintenance under Ground Optical Fiber Cable

Route: - Near Bsnl Exchange Alawalpur to Katesra village **Total Length 3.900 Kms(0.1755hectare)**

Dear Sir,

Vodafone Idea Ltd. (Formerly Idea cellular Ltd.) is license by department of Telecommunication (DOT) New Delhi vide License Agreement for Unified vide license no. 10-40/2006(BS-1)NLD-14, dated 23-11-2006 to provide cellular mobile telephone services in state of Haryana.

We propose to lay underground telecom cables at the depth of 1.6 Meter by advanced trenchless technology (by HDD machine) for that we will dig 1 meter by 1 meter pits at an interval of approx. 100 meters, as per the attached route drawings.

We request you to kindly issue necessary Demand Note/permission at the earliest.

Your co-operation in this regard will be highly appreciated.

Vodafone Idea Limited

(Formerly Idea Cellular Limited (ICL).
Thanking you,
Yours faithfully,

Vodafone India Limited

Vodafone Mobile Services Limited

has a Authorized Signatory
For Vodafone Idea Ltd.

For details visit : www.vodafoneidea.com

Encl:

1. Copy of License Agreement
2. Copy of Power of Attorney of Authorized Signatory
3. Line Diagram of the Proposed Route

*all
done*

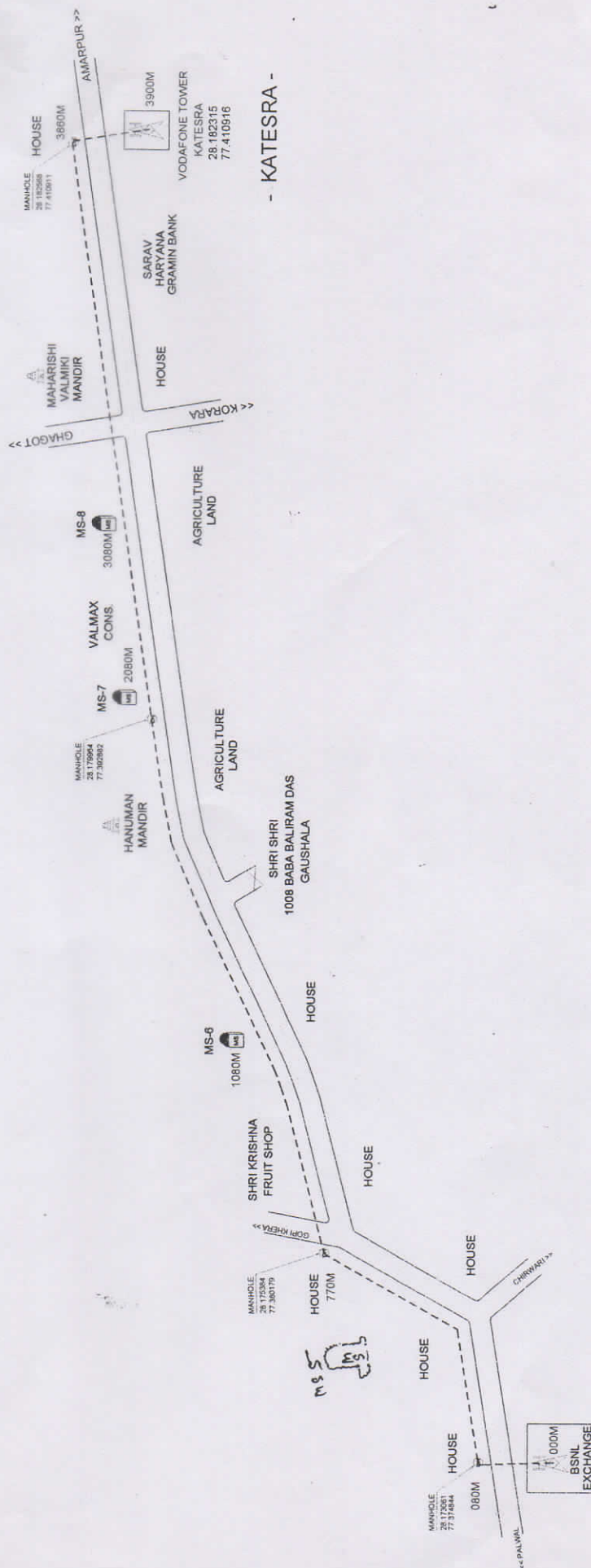
Vodafone Idea Limited (formerly Idea Cellular Limited)

An Aditya Birla Group & Vodafone partnership

Plot No.173, HSIIDC, Industrial Area, Sector-3, Karnal- 132001, Haryana. T: +91 9813517411 | F: +91 01842207 410 | www.vodafoneidea.com

Registered Office: Suman Tower, Plot no. 18, Sector 11, Gandhinagar - 382 011, Gujarat. T: +91 79 6671 4000 | F: +91 79 2323 2251 | CIN: L32100GJ1996PLC030976

TOTAL LENGTH = 3.900KM



Vodafone Idea Limited
(Formerly Idea Cellular Limited)
Vodafone India Limited/
Vodafone Mobile Services Limited
has amalgamated with ICL).

NOTE:- KEYPLAN IS NOT TO THE SCALE

CH	TELICOM TOWER
	CHAMBER-4

Full Title of the Project: For OFC laying.

Date of Proposal:

File No.-

(See Rule 6)

FORM – “A”

FORM FOR SEEKING PRIOR APPROVAL UNDER SECTION 2 OF THE PROPOSALS BY THE STATE GOVT. AND OTHER AUTHORITIES.

PART – I

(To be filled by User Agency)

1.	Project Details	Requirement of .1755 hectare of forest land.
I	Short Narratives of the proposal and project / Scheme for which the forest land is required	: Diversion of .1755 ha of forest land for laying of OFC on Alawalpur –Amarpur road upto katesra on PWD road under forest division and Distt. Palwal, Haryana. Length 3.9 Km.
ii	Map showing the required forest area, boundary of adjoining forest on a 1: 50000 scale map	: Map Enclosed
iii	Cost of Project	: Rs. 100,00,00 per meter Approx
iv	Justification for locating the project in forest area.	: There is no alternative detail in A-7
V	Cost Benefit Analysis (To be enclosed)	: NA
Vi	Employment likely to be generated	: 10 No. unskilled labours
2	Purpose wise breakup of the total land required	: 1. Length = 3900 meter 2. Width = 0.45 meter 3. Area = 3900 X 0.45 = 1755 sqm. 4. Area in hectare = 1755/10000 = .1755 hectare
3	Details of displacement of people due to the project, if any;	: Nil
i)	Number of families	: Nil
ii)	Number of Schedule Castes / Scheduled Tribe families	: Nil
iii)	Rehabilitation plan (to be enclosed)	: Not Applicable
4	Whether clearance under Environmental (Protection) Act, 1986 required?	: NO
5	Undertaking to bear the cost of raising and maintenance of compensatory afforestation and for penal compensatory afforestation as well as cost for protection and regeneration of Safety Zone, etc., as per the scheme prepared by the State Government (Undertaking to be enclosed)	: Undertaking for payment for cost of Afforestation with upward revision if any will be payable is enclosed. (Annexure 12)
6	Details of Certificates / documents enclosed as required under the instructions.	: Undertaking to pay Net Present Value, Cost Benefit Analysis, Minimum use of forest land and Justification of Project are enclosed.

Authorized Signatory

Vodafone Idea Limited
(Formerly Idea Cellular Limited (ICL).
Vodafone India Limited/
Vodafone Mobile Services Limited

incorporated with ICL).

Date:

Place: Delhi

For more details visit : www.vodafoneidea.com

File No. : _____

Date of Proposal: _____

CHECKLIST SERIAL NO.4

DETAILED NOTE ON THE PROJECT

Vodafone Idea Ltd. to develop a laying OFC from road LHS/RHS at Diversion of .1755ha of forest land for laying of OFC on Alawalpur -Katesra on PWD road under forest division and Distt. Palwal, Haryana, for which the No CLU has been required for this project. The total project cost in this project 10,00,000.

Vodafone Idea Limited

(Formerly Idea Cellular Limited (ICL))

Vodafone India Limited/

Vodafone Mobile Services Limited

has amalgamated with ICL).

For details visit : www.vodafoneidea.com

Place: Delhi

Date:

Signature of user Agency

Office seal

State serial No. of Proposal:

(To be filled by the Nodal officer with date of receipt)

File No.-

Full Title of the Project: For OFC laying.

Date of Proposal:

CHECK LIST SERIAL NUMBER:-06

STATEMENT SHOWING DETAILS OF FOREST AREA

PROPOSED FOR DIVERSION

Sr. No.	District	Division	Range/Tehsil/ Village	Khasra/Survey or Compartment Number of Km. Stone	Forest Area Proposed for Diversion (Ha.)	Legal Status of Forest Area	Remarks
1	Palwal	Palwal	Palwal	Alawalpur – Amarpur road upto katesra on PWD road under forest division and Distt. Palwal, Haryana. Length 3.9 Km.	.1755 Hectare		

Details of calculation:

Length = 3900 meter

Width = 0.45 meter

Area = $3900 \times 0.45 = .1755 \text{ sqm.}$

Area in hectare = $.1755 / 10000$

= .1755 hectare

Vodafone Idea Limited
(Formerly Idea Cellular Limited (ICL),
Vodafone India Limited/
Vodafone Mobile Services Limited
(has merged with ICL).
For details visit : www.vodafoneidea.com

Place: - Delhi

Date: _____

Authorized Signatory

Counter signed by:-

Divisional Forest Officer

.....Forest Division

Office Seal.....

File No.-

Annexure – 7

Detailed Note on Project

The Optical fiber cables are always laid along the road side due to easy supervision, quick maintenance, and low cost of maintenance. The Applicant does not have to acquire land for this purpose as the road side land belongs to PWD, Haryana State. Laying of Cable shall be done on a 0.45 cm width of surface land, & up to 1.65 metres of depth and near to the extreme road boundary where alignment of trench will be done in such way that no tree will be required to be cut. The laying of Optical fiber cable along roadside is an agreed policy of the Applicant and Ministry of Surface Transport

This new scheme of laying optical Fibre Cable is most modern and state of art Technology in the field of Optical fiber cable.

Vodafone Idea Limited
(Formerly Idea Cellular Limited (ICL).
Vodafone India Limited/
Vodafone Mobile Services Limited
Authorized Signatory.
(Incorporated with ICL).
For details visit : www.vodafoneidea.com

Full Title of the Project: For OFC laying
File No.-

Date of Proposal:

CHECK LIST SERIAL NUMBER:-08

STATEMENT SHOWING DETAILS OF NON-FOREST AREA INVOLVED IN THE PROPOSAL

Sr. No.	District	Division	Range/Tehsil/Village	Khasra/Survey or Compartment Number of Km. Stone	Non Forest Area Involved in the Proposed (Ha.)	Present Land use	Remarks
1.	2.	3.	4.	5.	6.	7.	8.
1.	Palwal	Palwal	Palwal	Alawalpur -Amarpur road upto katesra on PWD road under forest division and Distt. Palwal, Haryana. Length 3.9 Km.	.1755 Ha		

Place: - Delhi

Date: _____


Vodafone Idea Limited
(Formerly Authorized Signatory
Vodafone Idea Cellular Limited (ICL).
Vodafone India Limited/
Vodafone Mobile Services Limited
(has amalgamated with ICL).
For details visit : www.vodafoneidea.com

Counter signed by:-

Divisional Forest Officer

.....Forest Division

Office Seal.....

File No.-

CHECK LIST SERIAL NUMBER:-09
JUSTIFICATION FOR LOCATION THE PROJECT

It is to inform you that no other alternative could be considered forest land is required of .1755ha from Alawalpur to Katesra on Alawalpur-Amarpur Road on PWD road under forest division and Distt.-Palwal ,Haryana.Length-3.9 Km

Place: - Delhi

Date: _____

Vodafone Idea Limited
(Formerly Idea Cellular Limited (ICL).
Vodafone India Limited/
Vodafone Mobile Services Limited
Authorized Signatory (Authorized with ICL).
For details visit : www.vodafoneidea.com

Full Title of the Project: For OFC laying
File No.-

Date of Proposal:

CHECK LIST SERIAL NUMBER:-11

CERTIFICATE FOR MINIMUM USE OF FOREST LAND

This is to certify that the forest area involved in the proposed is unavoidable and barest minimum forest area i.e. .1755Hectare which is proposed for diversion.

Place: - Delhi

Date: _____


Vodafone Idea Limited
Authorized Signatory
(Formerly Idea Cellular Limited (ICL).
Vodafone India Limited/
Vodafone Mobile Services Limited
has amalgamated with ICL).
For details visit : www.vodafoneidea.com

Countersigned by:-

Divisional Forest Officer

.....Forest Division


Office Seal.....

File No.-

CHECK LIST SERIAL NUMBER:-12

UNDERTAKING FOR PAYMENT OF COST OF COMPENSATORY AFFORESTATION

I/We, hereby, undertake that no trees are affected in this project under the notified forest land. In such cases as per environment & forest ministry circular No. 9-1263/2001 – RCC/Vol-II/3570, dated 31-12-2004, compensatory afforestation is not required.


Vodafone Idea Limited
Authorized Signatory
(Formerly Idea Cellular Limited (ICL).
Vodafone India Limited/
Vodafone Mobile Services Limited
has amalgamated with ICL).
For details visit : www.vodafoneidea.com

Place: - Ambala

Date: _____

Countersigned by:-

Divisional Forest Officer

.....Forest Division

Office Seal.....

File No.-


CHECK LIST SERIAL NUMBER:-13

UNDERTAKING FOR PAYMENT OF NET PRESENT VALUE OF FOREST AREA

This is to certify that I/We have applied for diversion of .1755 Hectare of forest area from Alawalpur to Katesra on Alawalpur to Amarpur road on PWD road under forest division and Distt. Palwal, Haryana. Length-3.9 Kmin district -Palwal in the state of Haryana, in this forest area and I/we hereby undertake to abide as under:

Reference is invited to the Government of India guidelines, contained in its letter F. No 5_3/2007_FC dated 5th February 2009, exempting payment of NPV for underground laying of optical fibre cables (OFC) if the area does not form part of a national park / sanctuary and no felling of trees is involved. As such NPV is not payable in the present case.

However, if subsequently any clarification(s) is issued by the Central Government to the contrary, we undertake to make such payment on issue of a demand note by the competent authority.


Vodafone Idea Limited
Authorized Signatory
(Formerly Idea Cellular Limited (ICL).
India Limited/
Mobile Services Limited
Associated with ICL).
For more details visit: www.vodafoneidea.com

Place: - Delhi

Date: _____

Countersigned by:-

Divisional Forest Officer

.....Forest Division

Office Seal.....

File No.-

TO WHOM IS MAY CONCERN

UNDERTAKING

This is for your information that we have applied the application for granting us permission for laying the optical fibercable from Alawalpur – Katesra on Alawalpur – Amarpur road on PWD road under forest division and Distt. Palwal, Haryana. Length- 3.9 Km

We hereby certify and undertake that we will submit the NOC letter from the competent authority on receipt for the same.


Vodafone Idea Limited
(Formerly Idea Cellular Limited (ICL).
Vodafone India Limited/
Vodafone Mobile Services Limited
has amalgamated with ICL).
For details visit : www.vodafoneidea.com

To

The Vodafone Idea Limited (Formerly Idea Cellular Ltd),
An Aditya Birla Group & Vodafone partnership,
Plot No.173, HSIIDC, Industrial Area,
Sec-3, Karnal-132001, Haryana.

No. 173185 Dated: 25-12-18

Subject:- Permission of "Laying optical fiber cable from BSNL Exchange Alawalpur Ch. 00 to Vodafone Tower Katesra Ch. 3900 via M.S.6, M.S.8 on Palwal-Amarpur Road (Total length 3900m)".

Reference: - Your request application dated 14.09.2018.

As requested by you vide your letter under reference, before permission to Lay Optical Fiber Cable is granted by this office and in accordance with the guidelines issued by Haryana Govt. Communication and Connectivity Infrastructure Policy-2013 and further amended vide Govt. of Haryana Notification No. Admin/368/ISIT/5627 dated 06.09.2017. Your firm is directed to deposit the amount of Rs.6470/- with this office in shape of demand draft on account of charges for lying of OFC and constructing Man Holes on Govt. Land. The charge of pit will be re-fixed after a period of 5 years for next 5 years (as per guidelines issued by Haryana Govt. Communication and Connectivity Infrastructure Policy 2013).

In addition to above a refundable performance guarantee towards security for restoration of site dug/used in the process of execution of work, for Rs.390000/- (Rupees Three Lacs Ninety thousand Only) for a period one year over and above the completion period and would have to renewed accordingly in the event of grant of extension of execution period.

Therefore, Please find enclosed herewith the B.T. Bill for laying underground optical Fiber Cable by your firm is as under :-

Sr. No.	Name of Road	Length	No. of Manholes
1	Palwal Amarpur Road	3900 Mtrs.	8

Charges for laying of OFC & constructing Manholes on Govt. land in shape of Demand Draft

Sr. No.	Description	size	No. of Main Holes	Rate	Amount
1	Administrative Charges for laying underground OFC	3.90 Km @ Rs. 1000/- Per Km			Rs.3900/-

2	Manholes	1.00m x 8 1.00m=1.0 sqm	8 Total Area 1.00 x 8 = 8.00 Sqm	Rs.26.00 Lacs Per Acre or Rs.643/- Per Sqm	Rs. 5144/- @10% = Rs.514/- For five Years = Rs.514 x5 = Rs.2570/-
				Total	Rs.6470/-

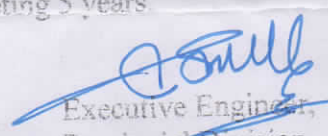
Charges for restoration of road in the form of Performance Bank Guarantee

1	Metalled/CC Blocks/Unpaved	3900 Mtr	@ Rs. 100/- Per Meter	Rs.390000/-
---	-------------------------------	----------	-----------------------	-------------

Conditions:-

1. The road should not be cut without prior approval of the undersigned.
2. Cable must be laid at least 2.0 meter below the road level.
3. The draft/Bank Guarantee of road cut charges will be deposited in favour of Executive Engineer, Provincial Division PWD B&R Branch Palwal.
4. The work will be started after making payment with proper permission in favour of the undersigned.
5. B.T. Bill is subject to making the agreement that if any damages due to widening or any work done by PWD, the cable will be replaced /shifted at their own cost by the client Deptt.
6. The cable may be laid at the extreme edge of ROW.
7. If any mishappening happens during road cut, this Deptt. will not be responsible for same, proper safety measures will be adopted by the client firm for the smooth playing of traffic.
8. Proper linear plan drawing of the stretch under consideration, Agreements and undertakings will be submitted before issue of permission.
9. The validity of Bank Guarantee should not be less than Six Months.
10. The charges for use of Govt. land for constructing manholes has been taken for 5 Years. The agency will continue depositing these charges after completing 5 years.


DA/Nil


Executive Engineer,
Provincial Division,
PWD B&R Br., Palwal.

Endst. No. 173167 Dated: 25-10-18

Copy of above is forwarded to the Sub Divisional Engineer, Provincial Sub Division, PWD B&R Br., Palwal for information and necessary action w.r.t. his office letter No.1503 dated 17.10.2018.

DA/Nil


Executive Engineer,
Provincial Division,
PWD B&R Br., Palwal.