


**Diversion of 0.05 ha. Forest Land for Intra/Inter District Communication Project**

**Proposal No. FP/JK/Others/44476/2020**

**PART-II**


**Location of the Project/Scheme**

1.				
i	State/ Union Territory	Jammu and Kashmir		
ii	District	Udhampur		
iii	Forest Division	Udhampur		
iv	Area of the forest land proposed for Diversion (in Hact)	0.05 Hectare		
v	Category	Other		
2.	Legal Status Forest	Reserved (Demarcated)		
i	Density of Vegetation:	0%		
3	District wise Area to be diverted	Name of District	Area to be diverted (In Ha.)	
		Udhampur	0.05	
4	Details of Vegetation available in the forest land proposed for diversion	(Proposed forest land is devoid of any vegetation)		
i	Density of Vegetation	0%		
		S. No.	Area (In Ha.)	Density
		1	0.05	0%
				Eco-Class
				VI
ii	Species-wise(Scientific names) and diameter class-wise enumeration of trees (to be enclosed).In case of Irrigation/ hydro projects enumeration at FRL, FRL-2 meter & FRL-1 meter also be enclosed	-Nil-		
5	Working plan prescription for the forest land proposed for diversion	Rehabilitation cum reboisement working circle		
6	Brief on Vulnerability of the forest area to erosion.	As the terrain is hilly, all possible preventive measures will have to be taken by the user agency for preventing the possibility of soil erosion.		
7	Approximate distance of the proposed site for diversion from boundary of forest (in km.)	0/0 Km.		
8	Significance of the forest land proposed for diversion from wildlife point of view			
i	Details of wildlife present in and around the forest land proposed for diversion	NA		
ii	Whether forms part of national park, wildlife sanctuary, biosphere reserve, tiger reserve, elephant corridor, wildlife migration corridor etc.	No		
iii	Whether the forest land proposed for diversion is located within eco-sensitive zone (ESZ) of the Protected Area notified	No		

  
B.O. Mend



	under Wildlife(Protection) Act,1972 (Note: In case, ESZ of a Protected Area is not notified, then, 10kms distance from boundary of the Protected Area should be treated as ESZ)														
iv	Whether any national park, wildlife sanctuary, biosphere reserve, tiger reserve, elephant corridor, wildlife migration corridor etc., is located within 1 Km. from boundary of the forest land proposed for diversion	No													
v	Whether any rare/endangered/unique species of flora and fauna found in the area	No													
9	Details of any protected archaeological/heritage site/ defence establishment or any other important monument located in the area, if any	No													
i	Whether any protected archaeological/ heritage site/defence establishment or any other important monument is located in the area	Yes													
10	Comment as to the reasonability of the extent of the forest land proposed for diversion														
i	Whether the requirement of forest land as proposed by the user agency is unavoidable and bare minimum for the project	Yes													
11	Details of violation(s), if any, committed	No													
i	Whether any work in violation of the Act or guidelines issued under the Act has been carried out	No													
12	Whether work in violation is still in progress (Yes/No)	No													
13	Details of compensatory afforestation scheme	CA Scheme Attached													
i	Patch wise details for Degraded Area (to be earmarked by DFO)														
	<table border="1"> <thead> <tr> <th>S. No.</th> <th>Patch No.</th> <th>Area in Ha.</th> <th>Name of PF/ RF</th> <th>Range</th> <th>Compartment</th> </tr> </thead> <tbody> <tr> <td>1.</td> <td>1</td> <td>0.1</td> <td>Margana</td> <td>Dudu</td> <td>98/D</td> </tr> </tbody> </table>	S. No.	Patch No.	Area in Ha.	Name of PF/ RF	Range	Compartment	1.	1	0.1	Margana	Dudu	98/D		
S. No.	Patch No.	Area in Ha.	Name of PF/ RF	Range	Compartment										
1.	1	0.1	Margana	Dudu	98/D										
	<b>Total Financial Outlay for CA (Lakhs) : Rs. 64,152/-</b>														
ii	Copy of CA scheme details :														
14	<b>District Profile</b>														
i	District Name	Udhampur													
ii	Geographical area of the District														
iii	ii) Forest area of the District														
iv	iii) Total forest area diverted since 1980 with number of cases.														
v	Total compensatory afforestation stipulated in the District/ Division since 1980														
	Progress of compensatory afforestation as on(date)														
	a) Forest land including penal compensatory afforestation														
	b) Non forest land														


  
B.O. Seneel




vi	Progress of compensatory afforestation as on date		
	a) Forest Land		
	b) Non Forest Land		
15	Site inspection report of the DFO/CCF/Nodal Officer highlighting important facts pertaining to the forest land	Site Inspection Report Enclosed	
i	Whether site inspected (Yes/ No)	Yes	
ii	No. of Times Site Inspected	01 (One)	
iii	Site Inspection Enclosed (Yes/ No)	Yes	
16	Justification of land diversion	Justification Certificate Enclosed	

Dated:

Place: Udhampur




Block Forest Officer  
Block Kud



Range Forest Officer  
Dudu HQ-Chenani

ds



Divisional Forest Officer  
Udhampur Forest Division  
Udhampur