

PART-II

(To be filled by the concerned Deputy Conservator of Forest)

State Serial No. of proposal : UK-0151/2020

1. Location of the project/Scheme : Uttarakhand

- (i) State / Union Territory : Uttarakhand
(ii) District : Uttarkashi
(iii) Forest Division : Govind Pashu Vihar, Puroila
(iv) Area of forest land proposed for diversion (in ha.) : 11.115
(v) Category : Road

2. Legal status of forest land proposed for diversion :

S. No.	Division	Forest Land(ha.)	Legal Status
1	Govind Pashu Vihar, Puroila	8.55	Civil Soyam land
2	Govind Pashu Vihar, Puroila	2.565	Reserved Forest

Division 1 : Govind Pashu Vihar, Puroila

3. District wise area to be diverted in the division :

S. No.	District	Area(ha.)
1	Uttarkashi	11.115

4. Details of Vegetation available in the forest land proposed for diversion :

(i) Density of vegetation

S. No.	Area(in ha.)	Density	Eco-Class
1	11.115	0.5	Eco 5

(ii) Species-wise local/scientific names and girth-wise enumeration of trees at FRL :

S. No.	Scientific Name	Local Name	(0-30)cm.	(31-60)cm.	(61-90)cm.	(91-120)cm.	(121-150)cm.	(>150)cm.
1	Pinus roxburghii	chir	32	25	55	125	102	39

5. Working plan prescription for the forest land proposed for diversion : kalap compartment number 1,2,3,4,5

6. Brief note on vulnerability of the forest area to erosion : there is geographically suitable as per report

7. Approximate distance of the proposed site for diversion from boundary of forest(in km.) : 2.00

8. Significance of the forest land proposed for diversion from wildlife point of view :

- (i). Details of wildlife present in and around the forest land proposed for diversion : Baboon, Monkey, wild pig, Sehi
(ii). Whether forms part of national park, wildlife sanctuary, biosphere reserve, tiger reserve, elephant corridor, wildlife migration corridor etc. : Yes
Details and comments on the Impact of Project on such areas : The user agency will comply MOEF guidelines.
(iii). Whether the forest land proposed for diversion is located within eco-sensitive zone(ESZ) of the Protected Area notified under Wildlife(Protection) Act, 1972 (Note: In case, ESZ of a Protected Area is not notified, then, 10kms distance from boundary of the Protected Area should be treated as ESZ): No
(iv). Whether any national park, wildlife sanctuary, biosphere reserve, tiger reserve, elephant corridor, wildlife migration corridor etc., is located within 1 Km. from boundary of the forest land proposed for diversion : No
(v). Whether any rare/endangered/unique species of flora and fauna found in the area : No

9.

Details of any protected archaeological/heritage site/defence establishment or any other important monument located in the area, if any :

- (i). Whether any protected archaeological/heritage site/defence establishment or any other important monument is located in the area : No

10. Comment as to the reasonability of the extent of the forest land proposed for diversion :

- (i). Whether the requirement of forest land as proposed by the user agency is unavoidable and bare minimum for the project : Yes

11. Details of violation(s), if any, committed :

- (i).


Whether any work in violation of the Act or guidelines issued under the Act has been carried out : No


12. Whether work in violation is still in progress(Yes/No) : No Data

13. Details of compensatory afforestation scheme :


(i). Patch wise details for Degraded Area (To be earmarked by DFO)

(ii). Total Financial Outlay for C.A(lacs): 74.95












Patch Wise Details						Uploaded KML file of patch
S.no	Patch No.	Area(ha.)	Name of PF/RF	Range	Compartment No	
1	1	22.23	PF	Supn	Kalap comp. no. 10	 View file

(iii). Copy of CA scheme details: 

(iii). Scanned copy of the Geo-referenced map of the forest land proposed for C.A. prepared by using DGPS or Total Station: 

(iv). Copy of Survey of India Toposheet indicating boundary of forest land proposed for C.A.: 


Additional Information Details :

S. No.	Documents	Remarks
1		Meeting committee
2		Civil soam land.
3		Part II hard copy in Deputy Director Sign.
4		NPV
5		Actual cut tree list
6		Upkta pramaan patre
7		Bar chart
8		Certificate of air distance.
9		Tree rate list
10		Topsheet
11		Part 1

14. District Profile :



S.no	District Name	Geographical area of the district (in ha.)	Forest area of the district (in ha.)	Total forest area diverted since 1980 (in ha.)	No. of Approved Cases	Forest Land including penal C.A. (in ha.)	Progress of compensatory afforestation as on(date)	A) Forest land (in ha.)	B) Non-forest land (in ha.)
1	Uttarkashi	801600	695783.35	150.620	101	270.255	29/08/2020	190.35	34.27

15. Site inspection report of the DFO/CCF/Nodal Officer highlighting important facts pertaining to the forest land :

Division Name	Circle	Site Inspected By	Whether site inspected	No. of times site visited	Site Inspection report	Date of visit
	Rajaji National Park	CF	No		No Data	
Govind Pashu Vihar, Puroila	Rajaji National Park	DFO	Yes	One		29/08/2020

(Specific recommendation of the DFO/CCF/Nodal Officer with (Part II, III & Part IV))

16. Specific recommendation of the DFO/CCF/Nodal Officer for acceptance or otherwise of the proposal with reason :

Division	Circle	Recommendation By	Recommendation	Reason	Letter	Whether CF agreed
Govind Pashu Vihar, Puroila	Rajaji National Park	DFO	Recommended	On the basis of the geological/geotechnical studies carried at the site and with the above recommendations		
	Rajaji National Park	CF	Recommended	For public interest .		Yes

Print page