



**CENTRAL COALFIELDS LIMITED**  
**OFFICE OF THE PROJECT OFFICER**  
**BASANTPUR-TAPIN COKING COAL WASHERY**



Ref. No. CD/PO/KW/20-21/1995

Date: 10.12.2020

To,  
The Nodal Officer  
Van Bhawan, Ranchi

**Sub: Compliance of the queries raised on 29.09.2020 in respect of forest proposal for the diversion of 4.21 Ha. (GMJJ) forest land for "Approach Road for Basantpur Tapin Coking Coal washery"**


Ref. No.: **FP/IH/ROAD/46818/2020**


Dear Sir,  
The compliance of query raised on 29.09.2020 in respect of the forest proposal for the Approach Road of Basantpur Tapin Coking Coal washery (4.21 Ha) is as under:

S. No.	Query	Compliance
1.	Additional Information - land schedule is same as previous. Nature of land is written as Raiyati only. Authenticated land schedule is to be submitted along with nature of land has to be mentioned as per recorded in khaityan with specific mention of forest land and jungle jhari land.	Land schedule along with nature of land as per recorded in khaityan with specific mention of jungle jhari land and tenancy land duly authenticated by Circle Officer, Mandu has been enclosed.

Enclosure:

1. Authenticated land schedule

  
**DR. SURVEKAR (M)**  
KEDLA WASHERY.

  
Nodal Officer  
Basantpur Tapin Coking Coal  
Washery

# कार्यालय अंचल अधिकारी, माण्डू (रामगढ़)

पत्रांक 2288

प्रेषक

अंचल अधिकारी,  
माण्डू।

सेवा में,

Area Revenue Officer,  
H.Bag, Area, Charhi।

माण्डू दिनांक 28/11/2020

विषय :-

**Land Authentication** का प्रेषण।

प्रसंग -

आपका पत्रांक GM/P&P/L&R/125 दिनांक 12.11.2020

महाशय,

उपर्युक्त विषयक प्रसंगाधीन पत्र के संबंध में राजस्व उप निरीक्षक/अंचल निरीक्षक द्वारा ग्राम पचण्डा एवं बसंतपुर का Land schedule का सत्यापन कर सत्यापन प्रतिवेदन इस पत्र के साथ संलग्न कर भेजा जाता है।

प्रतिवेदन सूचनार्थ प्रेषित।


विश्वासभाजन

अंचल अधिकारी  
माण्डू, रामगढ़  
28/11/20

**CENTRAL COALFIELDS LIMITED**  
**HAZARIBAGH AREA**  
**BASANTPUR-TAPIN WASHERY**

**Name of Project :- Approach Road for Basantpur- Tapin Coking Coal Washery**

S. No.	Block Name	Village	Thana No.	Khata No.	Plot No.	Area (in Acre)	Area (In Ha.)	Nature of Land
1	Mandu	Pachanda	107	1	1	3.66 ✓	1.48	GMJJ
2	Mandu	Pachanda	107	1	119	1.73 ✓	0.70	GMJJ
3	Mandu	Pachanda	107	4	114	0.10 ✓	0.04	TENANCY
4	Mandu	Pachanda	107	5	111	0.10 ✓	0.04	TENANCY
5	Mandu	Pachanda	107	5	112	0.10 ✓	0.04	TENANCY
6	Mandu	Pachanda	107	8	113	0.10 ✓	0.04	TENANCY
7	Mandu	Basantpur	105	71	86	5.01 ✓	2.03	GMJJ
<b>Total</b>						<b>10.80 ✓</b>	<b>4.37</b>	

  
12/11/2020


Dy. Manager  
(Mining)

Hazaribagh Area  
CCL, Charhi

  
12.11.2020

Assistant Manager  
(Environment)

Hazaribagh Area  
CCL, Charhi

  
26-11-20

  
CJ

  
अंचल अधिकारी  
माण्डू, रामगढ़