

**FORM - A**

Form for seeking prior approval of Central Government under section 2 of the Forest(Conservation) Act,1980 for  
Diversion of fresh forest area

**PART - I**

(To be filled up by User Agency)

**A. General Details****A-1. Project Details**

(i). **Proposal No. :** FP/UK/ROAD/47302/2020

(ii). **Name of Project for which Forest Land is required :** Construction of KOTGAON (NAITWAR) to KALAP motor road

(iii). **Short narrative of the proposal and Project/scheme for which the forest land is required :**  
Kotgaon (naitwar) to kalap motor road is sanctioned under P.M.G.S.Y. to connect village kalap and kumala having population more then 250. The road is important for connectivity and for transportation of cash crops ie apple which is the main cash crop of these village.

(iv). **State :** Uttarakhand

(v). **Category of the Proposal :** Road

(vi). **Shape of forest land proposed to be diverted :** Linear

(vii). **Estimated cost of the Project(Rupees in lacs) :** 820

(viii). **Area of forest land proposed for diversion(in ha.):** 11.115

(ix). **Non-forest land required for this project(in ha.):** 2.745

(x). **Total period for which the forest land is proposed to be diverted(in years):** 99


**A-2. Details of User Agency**

(i). **Name :** PMGSY MORI

(ii). **Address1 :** PIU MORI PMGSY Works, Near SBI Bank Mori, Uttarkashi

(iii). **Address2 :** NIL


(iv). **State :** Uttarakhand

  
Executive Engineer  
अधिशाली, अभियंता  
पीएमजीएसवी  
पीएमजीएसवी-मोरी  
उत्तरकाशी

- (v). District : Uttarkashi
- (vi). Pin : 249185
- (vii). Landmark : SBI
- (viii). Email address : piumoriforest@gmail.com
- (ix). Landline Telephone No. : 135-73234355
- (x). Fax No. : 135-
- (xi). Mobile No. : 8800353169
- (xii). Website (if any) : NIL
- (xiii). Legal status of User Agency : Others

A-3. Details of Person Making Application


- (i). First Name: Ashish
- (ii). Middle Name: NIL
- (iii). Last Name: Kumar
- (iv). Gender: Male
- (v). Designation: Junior Engineer
- (vi). Address 1: PIU MORI PMGSY Works, Near SBI Bank Mori, Uttarkashi
- (vii). Address 2: NIL
- (viii). State: Uttarakhand
- (ix). District: Uttarkashi
- (x). Tehsil: Mori
- (xi). Pin: 249185
- (xii). Landmark: NIL
- (xiii). Email Address: piumoriforest@gmail.com

  
Executive Engineer  
अधियासी, अभियंता  
पीएमओएसओ  
पीआईओ-मोरी  
उत्तरकाशी

(xiv). Landline Telephone No.: 135-73234355

(xv). Fax No.: NIL

(xvi). Mobile No.: 9368920601

(xvii). Copy of documents in support of the competence/authority of the person making this application to make application on behalf of the User Agency: 

## B. Details of land required for the Project

B-1. Details of proposal seeking prior approval of Central Government under the Act for diversion of forest land for the Project already submitted in the past

List of proposal submitted in Past							
S.no	Proposal Status.	Proposal No.	Moef File No.	Area Proposed for Diversion(Ha.)	Area Diverted(Ha.)	Date of In-Principle Approval	Date of Final Approval
NIL							

B-2. Details of forest land proposed to be diverted

B-2.1 Details of Divisions involved


Details of Divisions involved			
S.no	Division Name	Forest Land(ha.)	Non-Forest Land(ha.)
1.	Govind Pashu Vihar,Purola	11.115	2.745
Total		11.115	2.745

B-2.2 Details of Districts involved

District wise breakup			
S.no	District Name	Forest Land(ha.)	Non-Forest Land(ha.)
1.	Uttarkashi	11.115	2.745
Total		11.115	2.745

B-2.3 Village wise breakup

Villages wise breakup			
S.no	Village	Forest Land(ha.)	Non-Forest Land(ha.)
1	Kumala	1.281	1.125
2	Kalap	7.269	1.62
3	forest land kalap (Comp. No.- 1,2,3,4,5)	2.565	0




  
 Executive Engineer  
 अधिशासी अभियंता  
 पी०एम०जी०एस०वा०  
 पी०आई०यू०-मोरी  
 उत्तरकाशी

<b>Total</b>	<b>11.115</b>	<b>2.745</b>
--------------	---------------	--------------


## B-2.4 Component wise breakup

Component wise breakup			
S.no	Component	Forest Land(ha.)	Non-Forest Land(ha.)
1	For Road Work	10.755	2.745
2	For Muck Dumping(Civil Soyam)	0.36	0
<b>Total</b>		<b>11.115</b>	<b>2.745</b>

C. Maps of forest land proposed to be diverted

Division 1. : Govind Pashu Vihar, Purola		
<p>(i). Area of forest land proposed to be diverted(in ha.) : 11.115</p> <p>(ii). Nature of the Project: Linear</p> <p>(b). No. of Segments : One</p>		
<b>Segment wise details</b>		
Segments	Segment Area(in ha.)	Kml File of Segments (To view KML file on google the same may be downloaded and then open if in google earth install in your computer).
1.	11.115	 <a href="#">View File</a>
<p>(iii). Copy of Survey of India Toposheet indicating boundary of forest land proposed to be diverted: </p> <p>(iv). Scanned copy of the Geo-referenced map of the forest land proposed to be diverted prepared by using GPS or Total Station: </p>		


D. Justification for locating the Project in forest land and details of alternatives examined:

(i). Copy of note containing justification for locating the Project in forest land: 

(ii). Whether a copy of map indicating location of alternative examine is required to be provided:  
Yes

(a). Copy of map indicating location of alternative examined: 

E. Employment likely to be generated

  
 Executive Engineer  
 अधिशासी, अभियंता  
 पी०एम०जी०एस०वाइ०  
 पी०आई०यू०-मोरी  
 उत्तरकाशी

(i). Whether the Project is likely to generate employment?: Yes

(ii). Permanent/Regular Employment(Number of persons): 0

(iii). Temporary Employment(Number of person-days): 5466

#### F. Displacement of People due to the Project, if any

(i). Whether Project involves displacement?: No

#### G. Details of Cost-Benefit analysis for the Project

(i). Whether the Project requires Cost-Benefit analysis?: Yes

(a). Copy of Cost-Benefit analysis:



#### H. Status of Environmental Clearance

(i). Whether the Project requires Clearance under the Environment (Protection) Act 1986?: No

#### I. Status of Wildlife Clearance

(i). Whether the Project or a part thereof is located in any Protected Area or their Eco sensitive zone?: Yes

(a). Whether Project or a part thereof is located within a Protected Area?: No

(ii). Status of approval of the Standing Committee of National Board for the Wildlife(NBWL) to the Project: Approval obtained

(a). MoEF File No: 6-2/2020WL

(b). Copy of approval of Standing of the NBWL:



(c). Date of Approval: 11 Jun 2020


#### J. Applicability of special provisions governing Scheduled Areas

(i). Whether the Project or a part thereof is located in a Scheduled Area?: No

*Handwritten signature*  
Executive Engineer  
अधिशारी, अभियंता  
पी०एम०जी०एस०वाई०  
पी०आई०यू०-मोरी  
उत्तरकाशी

#### K. Status of settlement of rights under the Forest Rights Act, 2006 on the forest land proposed to be diverted

(i). Whether the process for settlement of Rights under the Forest Rights Acts 2006 on the forest land proposed to be diverted has been completed?: Yes

(a). Copy of documentry evidence in support of settlement of rights under the Forest Rights Act,2006 on the forest land proposed to be diverted: 




















### L. Details of land identified for Compensatory Afforestation


(i). Whether non-forest or Revenue forest land is required to be provided by User Agency?: No






























(ii). Whether the area of non-forest land or Revenue forest land required to be provided by User Agency for raising Compensatory Afforestation is less than area of forest land proposed to be diverted?: No


(iii) . Reason for not providing Non-Forest Land: Others

### Additional information Details

Documents		
S.No	Documents	Remarks
1		Prativedan
2		Financial and Administrative Approval
3		Joint inspection report
4		Comparison between identified alignment
5		minimum forest land use certificate
6		land schedule
7		Project area informaton related certificate
8		Bar chart
9		Work not started certificate
10		Tree Diawise details
11		Trees cost Details
12		Banjh Tree Details
13		Tree Affected Certificate
14		Minimum Tree felling Certificate
15		Air distance Certificate
16		Village NOC Certificate
17		Form 31
18		Form 32
19		Geologist suggest

  
 Executive Engineer  
 अधिशासी अभियंता  
 पी०एम०जी०एस०वा०  
 पी०आई०यू०-मोरी  
 उत्तरकाशी

		certificate
20		Geologist suggested Compliance certificate
21		task force certificate
22		certificate of acceptance standard condition
23		Certificate of historical importance and absence
24		Certificate of non-availability of wildlife and vegetation
25		Certificate to provide cooking gas and kerosene oil
26		population related certificate
27		forest land lease rant certificate
28		CA Land Suitability certificate
29		Road site plantation
30		NPV increase Cost Certificate
31		Certificate of demarcation of forest land demarcated by boundary pillars
32		Certificate of lease term
33		No voliance certificate
34		CAT plan certificate
35		Environmental clearance certificate
36		Certificate for renewal of expired things
37		Path tree planting
38		Part 1 Certificate
39		fact sheet
40		partivedan
41		certificate of cmmnmnt of NBWL
42		WILDLIFEMITIGATION PLAN
43		QUARRY LTTR
44		Objection removed
45		CA Scheme
46		Muck Disposal Plan
47		NPV Cost Certificate
48		Tree actually to be cut certificate

  
 Executive Engineer  
 अधिशासी, अभियंता  
 पी०एम०जी०एस०वाई०  
 पी०आई०यू०-मोरी  
 उत्तरकाशी