



JOINT INSPECTION REPORT


Sl. No.	Particulars	Details
1	Name of project	Construction of Road from Melli-Payoung Road to Yuksom Breweries Limited, Melli, South Sikkim.
2	A brief of the project	<p>The Company is incorporated and registered under the Registration of Company Act Sikkim, 1961 on 29th June'1982. The company is known as Yuksom Breweries Limited having its registered office and its factory at Melli, South Sikkim. The Company was incorporated with the object and is into the business of manufacturing and sale of beer. The Company started its manufacturing activity in the year 1987-88.</p> <p>The project i.e. construction of 113 meters road in RF area is situated at Melli-Paiyung road to connect the YBL for smooth operation of the Brewery as well as pedestrian from the local areas. The smooth operation of the Brewery will generate more revenue for the state exchequer as well as direct/indirect employment to the local people.</p>
3	Date of inspection	20-July-2018
4	Participants	
	a) Name	<ol style="list-style-type: none"> 1. Mr. Tseten Tashi Lepcha 2. Mr. Sonam Bhutia 3. Mrs. Hari Maya 4. Mr. John Rai 5. Mr. Ashish Gurung 6. Mr. Biku Kharel 7. Mr. R.P. Sharma 8. Mr. P.S. Gupta
	b) Designation	<ol style="list-style-type: none"> 1. Asst. Conservator of Forest 2. Range Officer (T) 3. Range Officer (W/L) 4. Block Officer (T) 5. Block Officer (Surveyor & Demarcation) 6. Asst. Revenue Surveyor 7. Asst. Surveyor 8. Public Relation Officer
	c) Department	<ol style="list-style-type: none"> 1. Forest Env. & W/L Mgmt. Dept; Namchi 2. Forest Env. & W/L Mgmt. Dept; Melli (T) Range 3. Kitam Bird Sanctuary, South Sikkim 4. Forest Env. & W/L Mgmt. Dept; Govt. of Sikkim, Melli (T) Block 5. Survey & Demarcation Div.; Deorali, Gangtok. 6. Land Revenue & DM Dept; Melli Dara Circle.


		7. Survey & Demarcation Div., Govt. of Sikkim (Forest Env. & W/L Mgmt. Dept.) 8. Yuksom Breweries Ltd; Melli
5	Details of Land in hectares	a) Gaucharan: Nil
		b) Private Land: Nil
6	Legal Status of Forest Land	a) Gaucharan: Nil
		b) Kasmal: Nil
		c) Reserve Forest: 0.0565 hectare (0.14 acre)
		d) Road Reserve: Nil
		e) Any other: NA
7	Legal status of Private Land as per the 1951-52 records. (details of private land to be attested and attested copy of the cadastral map)	As per the land survey records of both 1951-52 and 1979-80, the proposed project area falls under Reserve Forest.
8	Items wise break up of Forest and required as per Project	As per the Survey of India Toposheet no 78A/8/5, the proposed project falls under Melli Reserve Forest covering an area of 1.1500 ha or 2.84 ac which also includes part of the existing unmetalled road from Melli-Payoung highway to Yuksom Breweries Limited.
	a) Total Gaucharan Land in Ha	Nil
9	Whether any national park/wildlife sanctuary involved or not.	No
10	Type of vegetation:	Grassland
11	Category of density	a) Very Dense: No
		b) Moderately Dense: No
		c) Open: Yes
12	No. of Trees/poles and Forest produce involve or not, if yes indicate the details of the plot.	Nil
13	Topography of the project area, soil type of Forest area.	The existing road to Yuksom Breweries Ltd falls under Melli RF and covers an area of length: 113 m x width: 5 m = 565 sq. m or 0.0565 ha or 0.14 acre within the project area.
14	Brief observation of the inspection team.	On excluding the existing road to Yuksom Breweries Limited, the total area of the proposed project (2.84 ac – 0.14 ac) = 2.7 ac or 1.092 ha
15	Sketch map of the proposed project area showing the details and alignment.	Enclosed toposheet
16	Enumeration List of the trees	Nil


17	Any other noteworthy observations	
18	Certificate of DFO (T) concerned if tree felling is not involved.	No



 Mr. Tseten Tashi Lepcha
 Asstt. Conservator of Forest
 FE & W/L Mgmt. Dept; Namchi
 FEWMD, Namchi



 Mr. Sonam Bhutia
 Range Officer (T)
 FE & W/L Mgmt. Dept
 Melli Range
 Deptt. of Forest Eriv. & W/L Mangl
 Govt. of Sikkim


 Mrs. Hari Maya
 Range Officer (W/L)
 KBS, South Sikkim;
 Kuzim Bird Sanctuary
 South - Sikkim


 Mr. John Rai
 Block Officer (T)
 FE & W/L Mgmt. Dept;
 Govt. of Sikkim


 Mr. Ashish Gurung
 Block Officer
 Survey & Demarcation Division
 Forest, Env. & Wildlife Mangt. Deptt.
 Deorali, Gangtok.


 Asstt. Revenue Surveyor
 Land Revenue & D. M. Deptt.
 Melli Dara Circle, South Sikkim
 Mr. B. Kharel
 Asst. Revenue Surveyor
 Land Rev. & DM Dept;
 Melli Dara Circle.


 Mr. R.P. Sharma
 Asst. Surveyor
 Survey & Demarcation Div.,
 Govt. of Sikkim
 Survey & Demarcation
 FE & W/L Mgmt. Dept.)
 FEWMD


 Mr. P.S. Gupta
 Public Relation Officer
 Yuksom Breweries Ltd; Melli