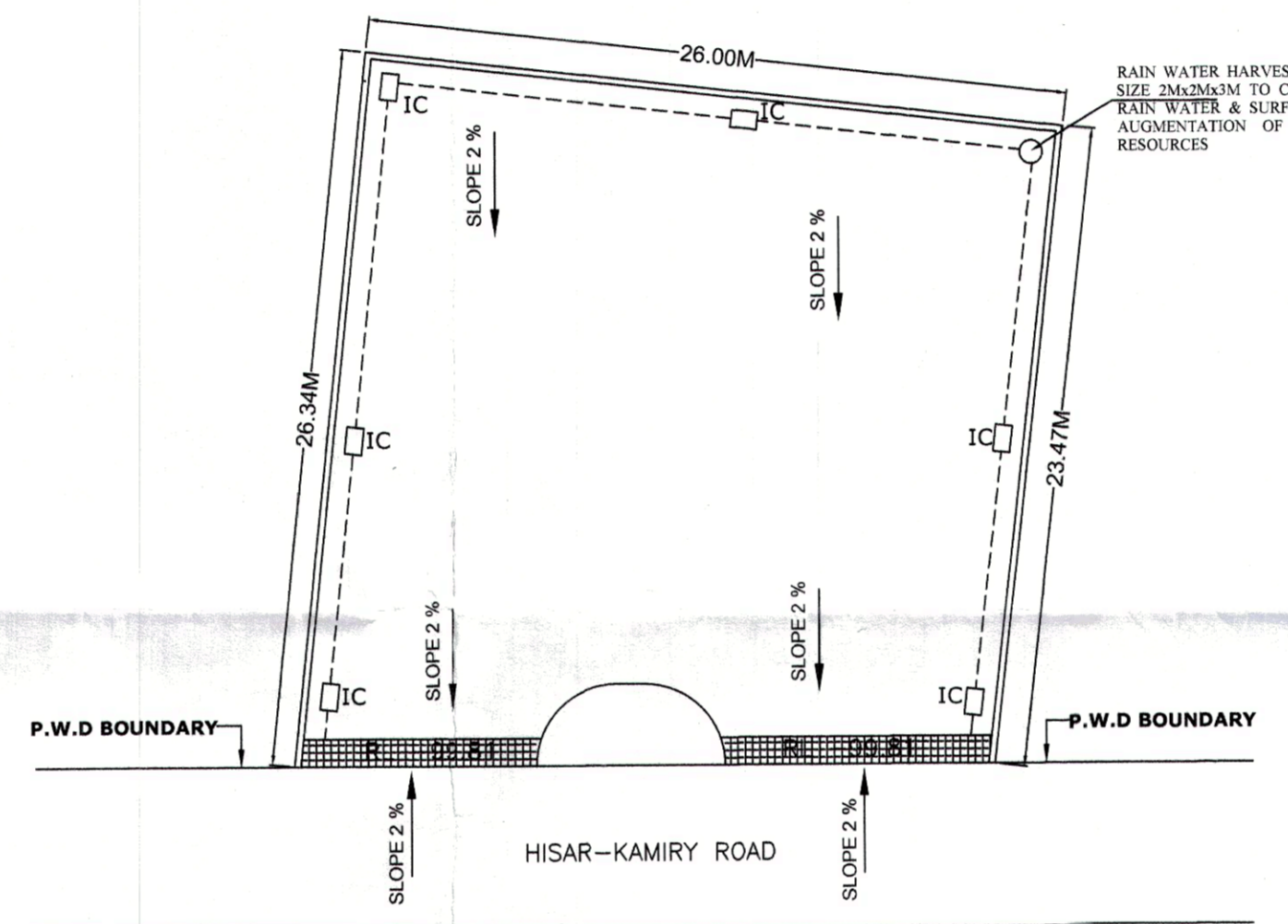
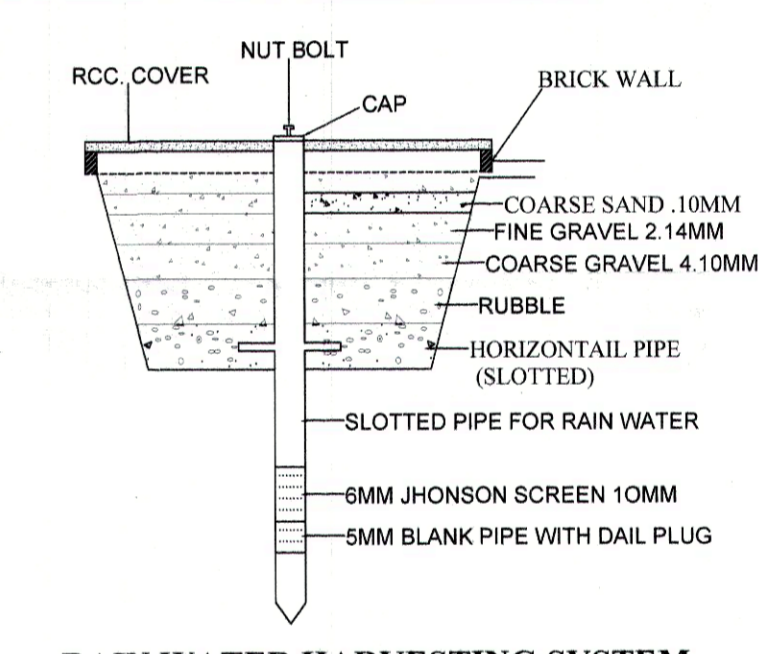


LAYOUT PLAN
(SCALE=1:200)



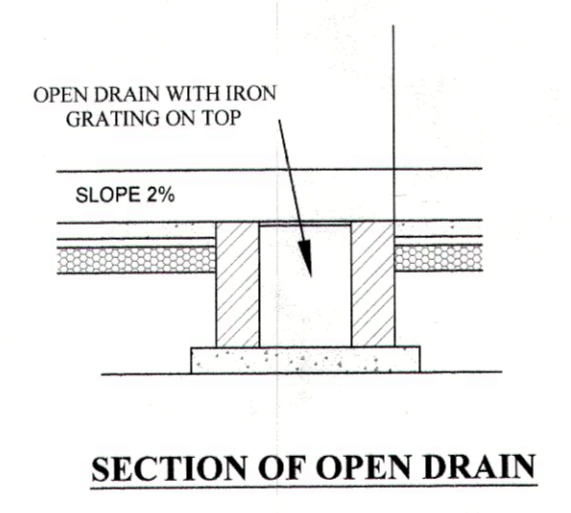
DRAINAGE PLAN

LEGEND			
(A) FUEL STATION AHEAD	(E) NO ENTRY	(F) FUEL STATION BOARD	(H) NO RIGHT TURN
(B) FUEL STATION	(G) COMPULSORY DIRECTION CONTROL	(D) ONE WAY	
(C) GIVEWAY			

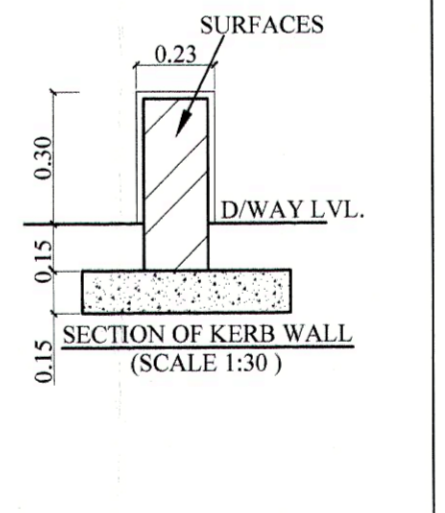


RAIN WATER HARVESTING SYSTEM

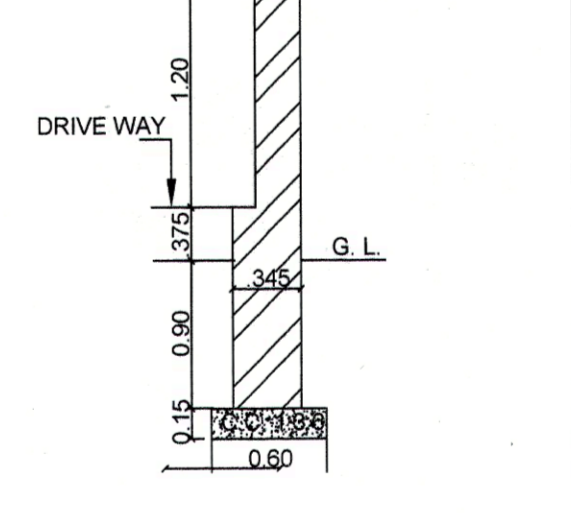
ADDRESS DETAILS:-
 LOCATION = HISAR W.M.L.
 KHEWAT NO. = 1172//1222
 KHATONI NO. = 335
 KILA NO. = 280//4/3
 NEAREST POLICE STATION = HISAR
 NEAREST RAILWAY STATION = HISAR
 TEHSIL = HISAR
 DISTT. = HISAR
 STATE = HARYANA



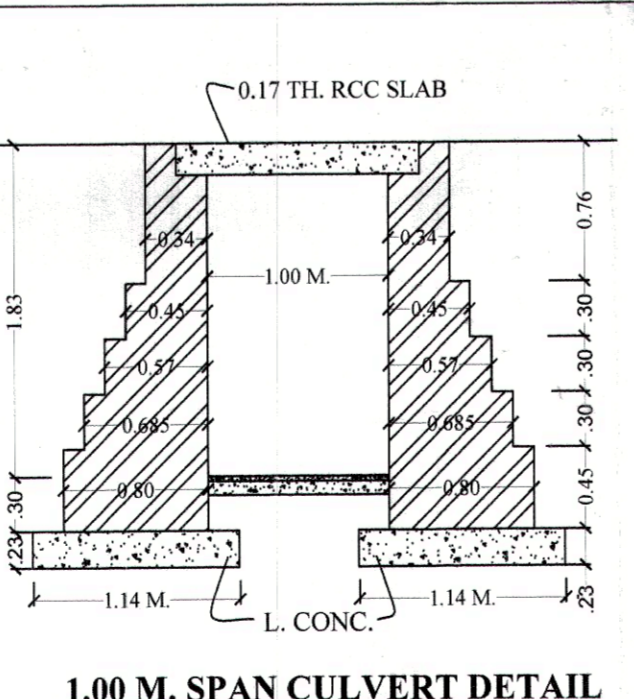
SECTION OF OPEN DRAIN



SECTION KERB WALL

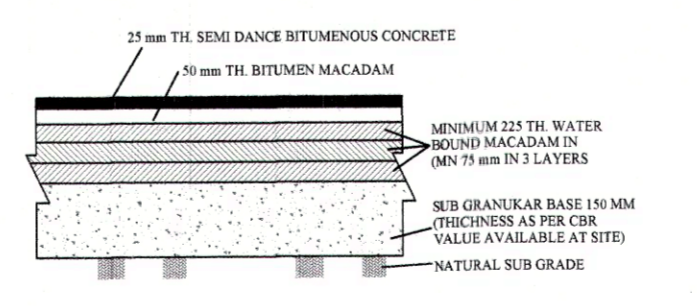


SECTION OF B.M. BOUNDARY WALL



1.00 M. SPAN CULVERT DETAIL

AREA DETAIL
 TOTAL PLOT AREA - 518.00 SQM.
 TOTAL BUILDING AREA - 20.25 SQM.
 TOTAL CANOPY AREA - 130.00 SQM.



TYPICAL SECTION THROUGH ASPHALT AREA IN ENTRY/EXIT APPROACH

- NOTES:**
- STORM WATER OF OUR BUILDING WILL NOT DISTURB THE NH ROAD.
 - 1.00 M. WIDE SLAB CULVERT WILL BE PROVIDED BY US.
 - LEVEL OF BUILDING WILL BE KEPT 2% BELOW THE NH ROAD
 - WE SHALL NOT DEMAND ANY GAP IN VERGE IN FRONT OF BUILDING
 - THE MORTH INSTRUCTIONS SHALL NOT BE VIOLATED.
 - CERTIFIED THAT ALL MORTH CONDITIONS HAVE BEEN SPECIFIED.
 - CERTIFIED THAT WE WILL APPLY THE CASE FOR RENEWAL AS PER NORMS
 - WE WILL PAY THE NECESSARY RENT FOR THE USE OF ROAD LAND

- NOTES:**
- ORAL MARKINGS SHALL BE DONE AS PER DIRECTIONS OF PWD/MORTH AUTHORITY AS PER IRC-67.
 - ALL DIMENSION ARE IN METER/ MM UNLESS SPECIFIED.

S.No.	DATE	BRIEF REVISIONS	INITIAL

HINDUSTAN PETROLEUM CORPORATION LIMITED
 (PANIPAT REGIONAL OFFICE)
 (A GOVERNMENT OF INDIA ENTERPRISE)

PROPOSED SITE & LAYOUT PLAN OF RETAIL OUTLET ON HISAR-KAIMRI ROAD, AT RD 3.184 (LHS), HISAR W.M.L., TEHSIL - HISAR, DISTT. HISAR (HARYANA).

EXPL. LIC NO.:- NEW PROPOSAL	DATE	REDWG.No.	REV.
CHECKED BY:-	APPROVED BY:-		

SCALE AS SHOWN

VASHISHT ASSOCIATES
 Nos. CROSSEDOUT ARE SUPERSEDED DRGS.
 PH No. :- 9017703585, 9050060261

Executive Engineer
 Provincial Divn. No. 1
 PWD B&R Br. HISAR