

No.: - IsPR-BLS-A 92-1/2014-434
To

Dated:-07/01/2023

The Divisional Forest Officer,
Bilaspur Forest Division,
District Bilaspur.

Subject: - Diversion of 0.02885 ha of forest land in favour of District Public Relation Officer District Bilaspur HP for the Construction of Press Club Building at Changer Sector Bilaspur, within the jurisdiction of Bilaspur Forest Division, Distt. Bilaspur HP (Online Proposal No. FP/HP/Others/155916/2022).

Reference: - Your Office Letter No. File No. FC/HPB/09/158/2022 Dated 18.11.2022

Sir,

This is with reference to the subject cited above. In this connection it is submitted that we have attended the shortcomings noticed in above proposal. The observations have been corrected as per your requirement. The Point wise reply to the observations is as under:-

Sr. No	Deficiencies	Compliance to the Deficiencies
1	State Govt. may upload the forwarding letter of proposal submitted to IRO, Shimla in PARIVESH portal.	This observation pertains to State Govt.
2	The proposal is a non-site specific project. Para 1.15 of FCA guidelines as well as recent direction of the MoEF & CC date 24.01.2022 has categorically mentioned that non-site specific activities cannot be considered on forest land as rule. Therefore, State Govt. may explore non-forest land (private land) for the project.	No Non-Forest Land/Private land is available near the proposed site in own area as it is the most feasible site for constructing this building which will be near to Hundreds of State and Government Offices and residences including Circuit House and other buildings. Also there is a need to create Press Office for the smooth functioning of media.
	The State Govt. may scrutinize the alternatives in more details (total area and Number of trees) and must give complete justification establishing its inescapability for locating the project in the forest area along with reason for justification of rejecting the alternate site.	Alternate 2 taken in this proposal was rejected as it was covering more forest area, containing steep slope and more trees were going to be felled. So Alternate 1 is the most feasible site for constructing this building which will be near to State and Government Offices and residences. This site includes only 4 trees for felling.


[Handwritten signature]

4	The status of proposed DA site is mentioned as "Un-demarcated Protected Forest", therefore it may clarified whether it is a Govt. Waste land declared as PF under HP Govt. notification, 1952 or is notified as UPF/DPF under IFA, 1927 and is in possession of State Forest department or not. The copy of relevant document may be provided.	Pertains to your good Office.
5	In the KML file, components are marked with distinct colors. Therefore, User Agency may mark all the components along with alternates explored in distinct colors with name and uploaded the revised KML file on the PARIVESH portal.	Corrections have been done in KML file and the revised KML file has been uploaded on the PARIVESH portal.
6	Legible copy of Toposheet showing the diversion area needs to be uploaded on the desired column of PARIVESH portal.	Now legible copy of Toposheet showing the diversion area has been uploaded on the desired column of PARIVESH portal.
7	The polygon marked in the Digital land use map is not matching with the KML of diversion area. Same may be reviewed accordingly.	Correction has been done in Digital Map and KML file.
8	Most of the documents (Undertakings, Components wise breakup, Details of Forest Area etc.) are not duly authenticated by DFO concerned. Same may be reviewed and uploaded on the PARIVESH portal.	All the mentioned documents (Undertakings, Components wise breakup, Details of Forest Area etc.) are now authenticated by concerned DFO and uploaded on the PARIVESH portal.
9	Name of the proposal is not mentioned in beneficiary village certificate. Same may be reviewed and rectified accordingly.	Now name of the proposal has been mentioned in beneficiary village certificate which has been uploaded online against Additional Information Detail and is enclosed herewith in quadruplicate.
10	In the proposal, approach road from the main road to the proposed project is included. However, NOC from HPPWD has not been included. Therefore, State Govt may submit the NOC from HPPWD.	NOC from concerned authority HPPWD has been obtained and attached.
11	No Muck Management Plan has been submitted with the proposal. Therefore, the State Government may clarify where the Muck produced as a result of extraction would be disposed off. Also, User Agency may provide an undertaking that no muck will be dumped in the forest land in the present or in the future	Muck Management Plan has been attached and has been uploaded online against Additional Information Detail.

Signature

12	In the component wise breakup "open area" has been mentioned, however it is not marked in the Layout plan. Also, State Govt may justify the requirement of the "open area".	Now "open area" has been shown in layout with distinct colour. Open area also termed as "Set Back" is required around any building or structure to keep specific distance between a building and the boundary of the plot so that the structure stays away from roads or other buildings.
13	State Govt may provide/upload the Abstract of trees, duly authenticated by DFO concerned.	Pertains to your good office.
14	Since the proposed project is located inside the Municipal Corporation. Therefore, NOC from Municipal Corporation may be provided.	NOC from Municipal Corporation has been uploaded online against Additional Information Detail.
15	The details of purpose wise and component wise breakup of proposed area with dimensions details showing Khasra number of Forest area is required to be uploaded on the PARIVESH portal.	Revised Component wise breakup of proposed area has been uploaded on the PARIVESH portal.
16	There are 4 parking space has been proposed. However, in component wise breakup only one parking component is shown. Therefore, same may be reviewed and correction be carried out accordingly.	Now correction has been made in the proposal and same has been enclosed.
17	04 number no. of ecologically important trees of Fig (Ficus racemosa) and Tuni (Toona ciliata) are proposed for felling. Therefore, possibility of reducing the numbers of trees to be affected may be explored or rationalization to be done in the layout of the proposal to reduce green felling of (Fig and Tuni trees). Further, a list of trees which are required to be felled and retained (not to be felled may be provided.	It is submitted that during the project preparation and finalization of FCA case minimum numbers of trees felling is involved. So these 4 trees need to be felled as there is no possibility of exploring other site for proposal.

It is, therefore, you are requested that the proposal may please be forwarded to the concerned higher office at the earliest.



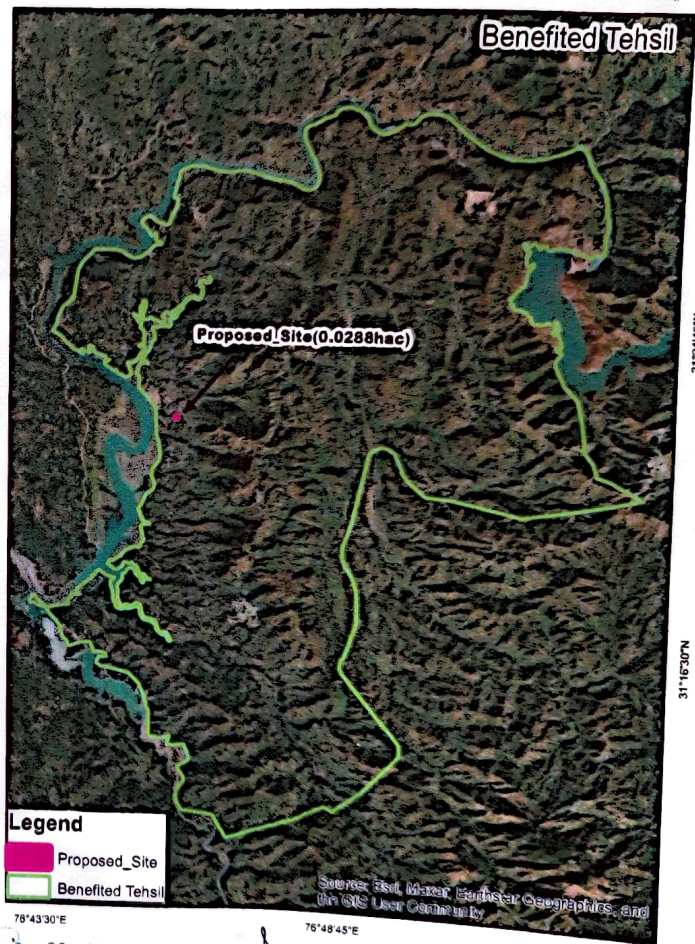
**District Public Relation Officer
Bilaspur, District Bilaspur (HP)**

Digital Land Use Map for construction of Press club Area (0.0288)Hectare District Bilaspur, HP



Legend

- Proposed_Site
- Roads
- Agriculture
- Shrub
- Builtup
- Footpath
- Green cover
- Open/Waste/Grass Land



Legend

- Proposed Site
- Benefited Tehsil

© Copyrighted to AGISAC, under the aegis of Himachal Pradesh Council for Science, Technology & Environment, H.P.
This map has been prepared from the Reference (Latitude, Longitude) provided by the user agency and the AGISAC owes no responsibility of the correctness and accuracy of the same.

Distt. Public Relation Officer
Bilaspur, Distt. Bilaspur (H.P.)

Divisional Forest Officer
Bilaspur Forest Division,
Distt. Bilaspur (H.P.)

11529-3 DATED :- 10-10-2019

जिला लोक सम्पर्क अधिकारी
बिलासपुर जिला विवासापुर हि0501

Subject: -

Request for issuing NOC for the construction of Press club building near Distt. Language office Bilaspur.

Reference :-

Your officer letter No. I& PR-BLS-A(9)-1/2014-211 dt. 5-9-2019. dated 01/04/2017.

Kindly refer your office letter No as cited under reference vide which this office was asked to provide N.O.C & countour site plan for construction of construction of Press club building near Distt. Language office Bilaspur.


In this connection, It is intimated that this department has no objection if the land comprised Khasra NO. 478/24/1 (Copy of jama bandi attached) Distt. Bilaspur is transferred in your department name as situated Near near Distt. Language office Bilaspur as per the site plan attached as reported to this office by the Assistant Engineer, Bilaspur Sub-Division No. II, HP.FWD. Bilaspur vide office letter No. 2551 dated 10/10/2019. This N.O.C is being issued subject to fulfilment of the following conditions :-

1. That no construction shall be allowed to your department within the acquired width / Controlled width adjoining the road.
2. That the construction shall be carried out by your department in such a manner that there should not be any hindrance to the smooth flow of traffic on the road.
3. No parking of vehicles shall be allowed on road leading to Hospital and other Govt. offices . If any time any violation of this condition is found, this NOC shall be cancelled.
4. That the construction work shall be started by your department only after taking proper layout from the Engineer-in-Charge, and after getting the proposed drawings approved from the MC/TCP/Nagar Panchayat /Local bodies as applicable.
5. In case of any traffic hazard is caused due to this construction then the NOC shall be withdrawn and the decision of the department shall be final and binding upon your department.
6. That no septic tank, drains etc. shall be constructed near the road and no water from approach shall be allowed on the road drains.
7. In case of any violation of H.P. Road side Land Control Act,1968, the H.P. Public Premises Land(eviction and rent recovery) Act and HP road Infrastructure Protection Act 2002,the NOC shall be withdrawn immediately.
8. The proposed construction shall not about the control width line & the local offsets, beyond the controlled width and it should be in accordance to the Municipal Committee/TCP/Nagar Panchayat/local bodies byelaws.

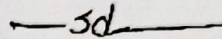
That there should not be any damage to the existing PWD road or any of the road structures. In case any damage noticed at site the same shall be restored by your department to its original condition.


10. That no construction material shall be allowed to stack on the road.

DA :- Site Plan


Executive Engineer,
Bilaspur Division No.1,
HP.PWD., Bilaspur

Copy to the Assistant Engineer Bilaspur Sub- Division No. II, HP.PWD., Bilaspur w.r.t his office letter referred above for information action.

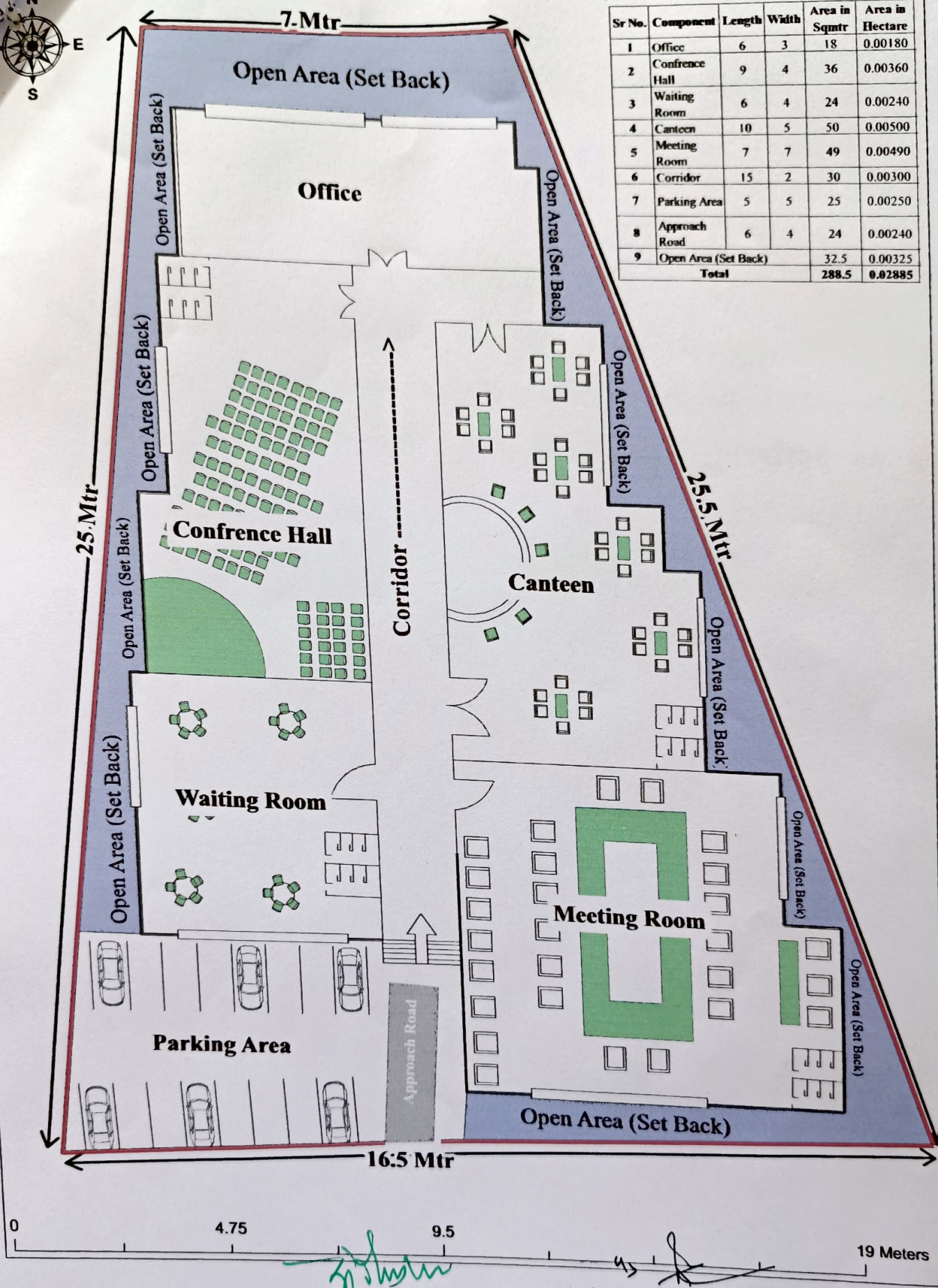

Executive Engineer,
Bilaspur Division No.1,
HP.PWD., Bilaspur.


Distt. Public Relation Officer
Bilaspur, Distt. Bilaspur (H.P.)

Site Plan Showing Press Club Building at Changer Sector Bilaspur (HP)



Sr No.	Component	Length	Width	Area in Sqmtr	Area in Hectare
1	Office	6	3	18	0.00180
2	Confrence Hall	9	4	36	0.00360
3	Waiting Room	6	4	24	0.00240
4	Canteen	10	5	50	0.00500
5	Meeting Room	7	7	49	0.00490
6	Corridor	15	2	30	0.00300
7	Parking Area	5	5	25	0.00250
8	Approach Road	6	4	24	0.00240
9	Open Area (Set Back)			32.5	0.00325
Total				288.5	0.02885



Distt. Public Relation Officer
Bilaspur, Distt. Bilaspur (H.P.)

Additional Forest Officer,
Bilaspur


कार्यालय नगरपरिषद बिलासपुर हिमाचल प्रदेश

संख्या एमसीबी/एनओसी/2022-3731

दिनांक: 30-11-2022

अनापत्ति प्रमाण पत्र

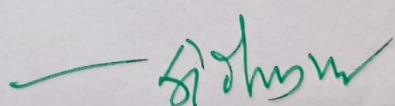
यदि जिला लोक सम्पर्क अधिकारी बिलासपुर, जिला बिलासपुर हि0प्र0 खसरा नं0 478/24/1 मौजा मोहाल चंगर बिलासपुर में 0.02885 हेक्टेयर भूमि पर प्रैस कलब भवन विकसित करना चाहते हैं, तो इसमें नगरपरिषद को कोई आपत्ति नहीं है।



कार्यकारी अधिकारी,
नगरपरिषद बिलासपुर(हि0प्र0)

Full Title of the Project: Press Club Building at Changer Sector
Bilaspur (HP)
File No. : FP/HP/Others/155916/2022
Date of Proposal: 27/05/2022

Component Wise Break-up

Sr No.	Component	Khasra No.	Length	Width	Area in m ²	Area in Hectare
1	Office	478/24/1	6	3	18	0.00180
2	Conference Hall	478/24/1	9	4	36	0.00360
3	Waiting Room	478/24/1	6	4	24	0.00240
4	Canteen	478/24/1	10	5	50	0.00500
5	Meeting Room	478/24/1	7	7	49	0.00490
6	Corridor	478/24/1	15	2	30	0.00300
7	Parking Area	478/24/1	5	5	25	0.00250
8	Approach Road	478/24/1	6	4	24	0.00240
9	Open Area (Set Back)	478/24/1	-	-	32.5	0.00325
Total					288.5	0.02885


District Public Relation Officer
Bilaspur, District Bilaspur (HP)

43 
Divisional Forest Officer,
Bilaspur Forest Division,
Distt. Bilaspur (H.P.)

List of population to be benefited by Construction of Press Club Building at Changer Sector Bilaspur

क्रस०	ग्राम पंचायत का नाम	राजस्व गाँव का नाम	गाँव का कोड	कुल जनसंख्या
1	1 स्याहोला	भंदोह	19920	104
2		मझोत	19918	217
3		स्याहोला	19912	1080
		कुल जनसंख्या		1401
4	2 मेहथी	पलाह	19823	108
5		चढ़न	19834	94
6		डढोग	19819	119
7		लदेडाकला	19821	37
8		मेहथी	19829	201
9		लदेहडाखुर्द	19820	91
10		सैकली	19828	237
11		तराम्बडी	19832	144
12		लाग	19827	231
13		खुई	19823	143
14		नाली पलीण	19833	224
		कुल जनसंख्या		1629
15	3 कचौली	बडडू	19818	84
16		चिल्ला	19815	527
17		सौटी	19822	87
18		कचौली	19814	156
19		साईकनैता	19811	277
20		साईब्राहमणा	19810	242
21		जंगल कचौली	19816	6
		कुल जनसंख्या		1379
22	4 दयोथ	कोठी	19926	276

Signature
 Distt. Public Relation Officer
 Bilaspur, Distt. Bilaspur (H.P.)

23		गडोड	19927	218
24		लोहारडा	19928	325
25		समाडी	19929	176
26		काहली	19930	222
27		भड्डाण	19923	465
28		दयोथ	19921	149
29		हम्बार	19922	168
30		बौह	19924	187
		कुल जनसंख्या		2186
31	5 कुडडी	दली	19685	400
32		जंगल-ब्रांस	19678	134
33		कुडडी	19681	372
34		बल्ही विल्ला	19684	66
35		जंगल दली	19686	124
36		जंगल बालडा	19683	236
37		बल्ह बालडा	19682	72
38		गजथ	19677	612
		कुल जनसंख्या		2016
39	6 देवली	देवली	19715	1435
40		चमलोग	19754	340
41		दालटा	19716	64
42		गोईन्द	19750	37
		कुल जनसंख्या		1876
43	7 कोटला	निहारखन बासला	19916	1123
44		कोलनु	19899	91
45		ठरेहला	19900	100
46		डढोग	19914	241
47		घ्याणा	19917	195

Tehsil
Sadar, Dist. Bilaspur

48		पलोग	19947	307
49		बलवाड	19919	329
50		पंजैतन	19913	249
51		कोटला	19915	470
52		कसाल		0
		कुल जनसंख्या		3105
53	8	पंजैल खुर्द		76
54		नेरी	19898	167
55		बैहली	19897	93
56		घन्जोटा	19892	215
57		पंजैल खुर्द	19949	282
58		सोहरी	19950	133
59		गाउटा	19952	292
60		बागकला	19951	123
61		पटटा नोड़वां	19955	203
		पंजैलकला	19891	1584
		कुल जनसंख्या		1914
62	9	पंजगाई	19722	1914
		कुल जनसंख्या		301
63	10	सुई सुरहाड़	19866	578
64		सुई	19867	438
65		वाड़न	19896	98
66		घनसेड़	19895	224
67		भण्डोखर	19868	245
68		भोजपुर	19894	145
69		बुंगाड़	19864	182
70		चिलग	19865	251
		दिगाथली	19869	382
72		सुरहाड़	19863	

Tehsil
Sadar, Dist. Bilaspur (H.P.)

Distt. Public Relation Officer
Bilaspur, Distt. Bilaspur (H.P.)

		कुल जनसंख्या		2844
73	11 चान्दपुर	चान्दपुर	19704	540
74		भन्दवाड़	19691	240
75		मैहण	19701	115
76		क्यारा	19703	181
77		टिहरी	19700	57
78		खन्न	19692	241
79		कोठी	19699	153
80		गलेड़ा	19702	101
81		धुगराड़	19690	472
		कुल जनसंख्या		2100
82	12 बिनीला	बिनीला	19714	378
83		री फतूयी	19712	113
84		कण्डेला	19711	110
85		बागी	19713	694
86		नाम	19710	1063
87		नाम	19707	492
		कुल जनसंख्या		2850
88	13 सोलधा	सोलधा	19881	352
89		गुरौड	19871	245
90		घमराडा	19870	480
91		थाच	19874	477
92		मैस	19873	184
93		चम्बी	19872	205
94		घेरटा	19886	186
95		बागफुगलाटा	19882	249
		कुल जनसंख्या		2378
96	14 बल्हबल्हवाणा	बल्हबल्हवाणा	19895	590

Tensit
Sadar, Distt. Bilaspur

Distt. Public Relation Officer
Bilaspur, Distt. Bilaspur (H.P.)

97		चकली		
98		तरेड	19694	74
99		तलवाड़	19693	565
100		दोहला ब्राह्मणा	19698	611
101		दोहला रजादयों	19697	116
		कुल जनसंख्या	19696	59
102	15 कोठीपुरा	मण्डलोहु		2015
103		न्याई सारली	19793	52
104		रटट	19800	551
105		कोठीपुरा	19799	373
106		चंगरपलासनी	19796	266
110		गवाहण	19798	836
		कुल जनसंख्या	19797	136
111	16 बामटा	दनोह कोसरियाँ		2214
112		निहाल	19758	570
113		बैहल कण्डैला	19759	671
114		बामटा	19762	509
115		आयल	19760	379
116		बध्यात	19768	784
117		अप्पर खैरियाँ	19761	423
118		खैरियाँ लुहणु	19764	239
119		जंगल सुंगल उपरला	19763	515
120		जंगल सुंगल निचली	19708	47
		भरतपुर (गोबिन्द सागर झील में जल मग्न)	19709	487
		भजवाल (गोबिन्द सागर झील में जल मग्न)		0
				0

		बिलासपुर (गोबिन्द सागर झील में जल मग्न)		0
121	17 छकोह	कुल जनसंख्या		4624
122		चढाउ		151
123		समोग ब्राह्मणा	19876	181
124		मलोखर	19887	749
125		क्यारन	19875	162
126		मलोथी	19880	657
127		कोठी हरडी	19877	164
128		समोग कनैता	19878	225
		छकोह	19887	702
		कुल जनसंख्या	19879	2991
129	18 कंदरौर	कंदरौर	19687	1235
130		लुहाग कनैता	19689	576
131		मिया बंदला	19705	207
132		बनला ब्राह्मणा	19688	509
		कुल जनसंख्या		2527
133	19 धार टटोह	धार टटोह	19751	3545
134		सोलग जुरासी	19753	1296
135		डीपी०एफ० सानण		0
		कुल जनसंख्या		4841
136	20 बरमाणा	बरमाणा	19733	521
137		खतेड	19731	1866
138		भटेड उपरली	19732	968
139		लघट	19727	375
140		नालग	19730	780
		कुल जनसंख्या		4510

141	21	हरनोडा	हरनोडा	19738	258
142			नैहर	19736	693
143			चम्यौण	19739	257
144			करोल	19742	747
145			डी पी ऍफ जमथल	19734	330
146			देवला छाम	19737	431
147			वाहोट		0
148			डीपी0एफ चम्यौण		0
			कुल जनसंख्या		2716
149	22	राजपुरा	नोआ	19837	892
150			सिगरटी	19839	158
151			राजपुरा	19838	751
152			चलैली	19835	188
153			परोही	19836	211
			कुल जनसंख्या		2200
154	23	रघुनाथपुरा	जबली	19782	404
155			कोहलवी	19787	357
156			कुनाला	19786	98
157			नाल	19785	261
158			झूहकली	19783	120
159			झूहक	19784	62
160			रघुनाथपुरा	19789	476
161			रामपुर	19790	41
162			खनसरा	19788	76
163			गरनाल	19781	68
			कुल जनसंख्या	19812	91
			चैहडी	19817	474
164	24	छडोल	छडोल		
165					

166		जागली	19825	786
167		बल्ह करैता	19824	163
168		बल्ह पोथर	19813	4
169		नेरी		255
170		जंगल दरोबड़		0
		कुल जनसंख्या		1773
171	25 जुखाला	भटोली	19904	214
172		जुखाला	19911	317
173		गसौड	19907	548
174		रीडी	19909	282
175		आशामजारी	19901	628
176		नलवाड	19906	250
177		भडोली	19904	111
178		धमथल	19908	114
179		रिहाण	19910	89
180		कमलोटा	19902	83
181		कोटलू	19905	43
182		पघाणु	19840	6
		कुल जनसंख्या		2685
183	26 कल्लर	कल्लर	19801	186
184		ढलयारा	19803	137
185		जोल	19806	28
186		तलसरी	19807	337
187		मुहायें	19808	194
188		तुहनु	19805	348
189		पट्टा	19802	332
190		कोट	19809	127
191		नेरली	19804	11

192	27	धौन कोठी	कुल जनसंख्या		1690
193			धौन कोठी	19744	585
194			टिकरी	19749	264
195			जमथल	19735	1214
196			कनौण	19743	494
197			रोपा	19746	210
198			बगौण	19747	105
199			गाहर	19748	262
			बलोह	19745	185
			कुल जनसंख्या		3319
200	28	सिहडा	धमणा	19769	182
201			बदसौर	19770	167
202			सिहडा	19757	1302
			कुल जनसंख्या		1651
203	29	निचली भटेड	सलनू	19676	567
204			खंगड	19675	169
205			निचली भटेड	19673	390
206			देलग	19672	1367
207			बघड	19674	612
			कुल जनसंख्या		3105
208	30	रानीकोटला	रानीकोटला	19846	438
209			ढाडस	19853	191
210			गोडी	19847	254
211			कोठीबताला	19852	176
212			डाबर	19856	215
213			पहलवाना	19855	350
214			भोली	19854	735
215			संगराणा	19848	156

Tehsildar
Sadar, Distt. Bilaspur

Distt. Public Relation Officer
Bilaspur, Distt. Bilaspur (H.P.)

216		जंगल गुंगराणी		
217	31 बंदला	कुल जनसंख्या	19849	116
218		बंदला		2631
		परनाली	19771	1421
219	32 बैरी रजादयों	कुल जनसंख्या	19778	848
220		बैरी रजादयों		2269
221		जुडाणी	19725	816
222		छटोल जटटां	19729	52
223		कन्जयोटा,	19679	200
224		डिगर	19717	140
225		पुनाहन	19720	112
226		गोंधी रापा	19721	146
227		छटोल रजादयों	19719	119
228		दसगोंव	19726	368
229		हरखर	19724	176
230		बरोटा जटटां	19723	81
231		मानर	19680	52
		कोहनाला	19718	249
232	33 सिकरोहा	कुल जनसंख्या	19729	29
233		सिल्हा	19956	2540
234		जनेड़	19893	414
235		साई नोड़वां	19954	292
236		चान्दपुर	19883	280
237		गलौड़	19890	267
238		सिकरोहा	19889	187
239		चम्यारा	19884	218
		पंजैली	19885	155
		कुल जनसंख्या	1909	96

Tehsildar
Sadar, Distt. Bilaspur (H.P.)

Distt. Public Relation Officer
Bilaspur, Distt. Bilaspur (H.P.)

240	34 डोभा			
241		करोट		
242		दौहड		
243		डोभा	19841	797
244		ज्योरा	19851	101
		सायर	19842	221
		कुल जनसंख्या	19850	101
245	35 नौणी		19843	649
246		माणमा		1869
247		साई फरड्या	19792	932
248		भराडी	19780	224
249		मण्डी	19794	212
250		पडगल	19791	98
		नौणी	19795	405
		कुल जनसंख्या	19779	209
251	36 माकडी मारकण्ड			2080
252		मंगरोट	19756	279
253		बरोग	19772	185
254		सरड	19755	84
255		दौडू	19773	146
256		सन्दीली	19774	334
257		माकडी- मारकण्ड	19775	740
258		कठपुर	19776	264
		जिनणू	19777	227
		कुल जनसंख्या		2259
259	37 नम्होल		19945	105
260		बाग खुर्द	19944	168
261		खलोटा	19946	460
262		दगसेच	19941	188
263		गुतराहण	19948	331
264		डुंगलू	19953	222
		नम्होल		

265		सकरेड		
266		सोसन		
267	38 साई- खारसी	कुल जनसंख्या	19942	153
268		भढेतार	19943	871
269		साई- ब्राह्मणा		2498
270		खारसी कनैता	19844	364
271		समलोड	19859	652
272		लियुगडी कनैता	19858	261
273		सोहरा ब्यूस	19857	56
274		लियुगडी ब्राह्मणा	19862	183
		खारसी ब्राह्मणा	19861	233
		कुल जनसंख्या	19844	183
275	39 घ्याल	त्यामन	19938	295
276		घ्याल	19939	2227
277		टेपरा	19937	700
278		डाबर	19932	342
279		पोहणी	19931	345
280		मामणू	19940	238
281		घ्वावी छेता	19936	183
282		कूहल काटल	19933	241
283		जंगल बहादुरपुर	19934	97
284		सहलीन	19935	1
		कुल जनसंख्या		50
				2459
				94827
				Population
				13654 as per Census
Sr.no	Name of Villages	Mc/Town	Village Code	
1	Up-Muhal Changer	Municipal Council	006	

Distt. Public Relation Officer
Bilaspur, Distt. Bilaspur (H.P.)

	Bilaspur H.p.	2011
--	---------------	------

Total Population समस्त जनसंख्या

1,03,481

जिला बिलासपुर

महोदय, जिला बिलासपुर हि.प्र.

[Handwritten Signature]

Distt. Public Relation Officer
Bilaspur, Distt. Bilaspur (H.P.)

Full Title of the Project:

Construction of Press Club Building at Changer Sector
Bilaspur (HP)

File No.


FP/HP/Others/155916/2022

Date of Proposal:

27 May 2022

Muck Management Plan			
Sr. no	Description	Quantity	
1	Total Quantity of Muck being produced	12546	Cum
2	Deduction of material required for the construction of dry masonry wall/Edge wall @ 25% of (B)	3136.5	Cum
3	Net Balance Quantity of Debris/Muck (1-2)	9409.5	Cum (A)
4	Quantity available on site with swell factor @ 20% of (A)	1881.9	
	Total Sr. no (3+4)	11291.4	Cum (B)
5	Material /Muck to be used in Project:		
(i)	Deduction of material required for the construction of dry masonry wall/Edge wall @ 25% of (B)	2822.85	Cum
(ii)	Less for material/Muck required for construction of the proposed site for the construction of R /wall B/wall etc. @45% of (B)	5081.13	Cum
(iii)	Less for Material/ Muck used in filling behind R/wall B/wall and filling in plinth work. @30%	3387.42	Cum
	Total (i)+(ii)+(iii)	11291.4	Cum (C)
6	Net material/Muck to dumped in dumping site (B-C) in CUM	0	Cum

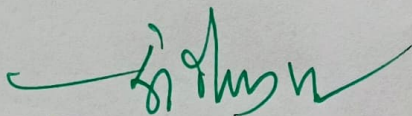

District Public Relation Officer
Bilaspur, District Bilaspur (HP)


Divisional Forest Officer,
Bilaspur Forest Division,
Distt. Bilaspur (H.P.)


Full Title of the Project: Construction of Press Club Building at Changer Sector
Bilaspur (HP)
File No. FP/HP/Others/155916/2022
Date of Proposal: 27 May 2022

Certificate of Muck Dumping

Certified that there is no muck generated during the **Construction of Press Club Building at Changer Sector Bilaspur (HP)** if some muck will generate during this project will be used in filling work of proposed site and filling behind the R/Wall and B/Wall. The extra / remaining muck will be used for leveling of proposed site.



**District Public Relation Officer
Bilaspur, District Bilaspur (HP)**

45 
**Divisional Forest Officer,
Bilaspur Forest Division,
Distt. Bilaspur, Jharkhand**