



JOINT INSPECTION REPORT


A proposal has been submitted under Forest Conservation Act 1980 for use of Forest Land for Non-Forestry purpose. The subject envisages the use of forest land for **"Construction of water supply scheme augmentation brinal along with laying of 150 mm Dia 1500m raw water main"** under proposal No. **FP/JK/WATER/147717/2021 Dated 12-10-2021**. The forest area involved in Compartment No. **N-32b & N-33**, Forest Block **Lammer**, Range **Kulgam** was explored and it was found that the proposed alignment involves **0.0819 Hectares** of forest area to be diverted to the user agency.

Joint Inspection was carried out on 04-01-2023


Proposal Name	Measurements (Length × Width)	Forest Area proposed for Diversion (Ha)
1	2	3
Construction of water supply scheme augmentation brinal along with laying of 150 mm Dia 1500m raw water main	Pipeline 1500m×0.24m=360m ² Reservoir 27m×17m=459m ² Total = 819 m ²	0.0819


Representative of UJA
Name **Zulfiqar Ali Malik**
Design **Executive Engineer**
P.H.E. Div. Designat.


Block Forest Officer
Block **Lammer Block**
Range **Kulgam**


Range Officer
Kulgam Range

Countersigned


Divisional Forest Officer
Special Forest Division
Kulgam

- Whether any Rare/Endangered/Unique Species of Flora and Fauna found in the area-if so, details thereof: **NO.**
- Whether any protected archaeological/Heritage site/defense establishment or any other important monument is located in the area. If so, the details thereof with NOC from the competent authority, if required: **NO.**
- There has been a violation under the Forest (Conservation) Act, 1980 provisions. **NO.**