



भारतीय राष्ट्रीय राजमार्ग प्राधिकरण

(सड़क परिवहन एवं राजमार्ग मंत्रालय, भारत सरकार)
परियोजना निदेशक का कार्यालय, परियोजना कार्यान्वयन इकाई, एन.एच.ए.आई.
कौम्प्लेक्स, कान्द्रा, पोस्ट भीतीया, थाना गोविन्दपुर, धनबाद-828109 (झारखण्ड)

National Highways Authority of India

(Ministry of Road Transport & Highways, Govt. of India)
Office of the Project Director, Project Implementation Unit, NHAI Complex
Kandra, P.O. Bhitia, P.S. Govindpur, Dhanbad-828109 (Jharkhand)
Ph. : 06540-283090, E-mail : dhan@nhai.org / nhaidhanbad@yahoo.in



पत्रांक: 11015/5/पीडी/डीएचएन/FLT/NH-328/1266

०७th जनवरी, 2023

सेवामें,

वन प्रमण्डल पदाधिकारी,
रौंछी वन प्रमण्डल, रौंछी ।

विषय: भारतमाला परियोजना (जैनामोड़-गोला-ओरमांझी खण्ड) पथ निर्माण हेतु रौंछी वन प्रमण्डल, रौंछी अन्तर्गत
अपयोजित होने वाली वनभूमि रकबा-4.2557 हे० के संबंध में ।

प्रसंग: आपका पत्रांक 110 दिनांक 07.01.2023

महाशय,

विषयांकित मामले से संबंधित प्रसंगाधीन पत्र का अवलोकन किया जाय, जिसके साथ वन संरक्षक, प्रादेशिक
अंचल, राँची का पत्र संख्या 1690 दिनांक 31.12.2022 को संलग्न कर भेजते हुए पत्र में अंकित बिन्दु संख्या- 2 एवं
6 का निकारण करते हुए संशोधित फार्म 'A' आठ प्रतियों में उपलब्ध कराने हेतु अनुरोध किया गया है ।

| क्र०सं० | वन विभाग राँची द्वारा दी गई आपत्ति | इस कार्यालय द्वारा आपत्ति का निराकरण |
|---------|---|---|
| 2 | वन प्रमण्डल राँची द्वारा समर्पित उक्त प्रस्ताव के पार्ट-II तथा स्थल निरीक्षण प्रतिवेदन में वन भूमि की स्थिति 0.7698 हे० (संरक्षित वन) एवं 3.4859 हे० (जंगल-झाड़) कुल 4.2557 हे० दर्शाया गया है । परन्तु, प्रस्ताव के Annexure 3 राँची जिला के Plot wise Forest land Details में 1.6810 हे० (संरक्षित वन) एवं 2.5747 हे० (जंगल-झाड़) कुल 4.2557 हे० दर्शाया गया है । जो एक दुसरे से भिन्न है, स्थिति स्पष्ट किया जाय । | स्थल निरीक्षण प्रतिवेदन में वन भूमि की स्थिति 0.7698 हे० (संरक्षित वन) एवं 3.4859 हे० (जंगल-झाड़) कुल 4.2557 हे० प्रस्तावित है । अनुपालन प्रतिवेदन B (आठ) प्रतियों में संलग्न है । |
| 6 | Part-I के कंडिका J, K एवं L में सुधार अपेक्षित है । तीनों बिन्दुओं के बारे में स्पष्ट उल्लेख अंकित किया जाना है । | कंडिका-J: No कंडिका-K: No (FRA of Bokaro district and Village-Pancha & Bongal of district Ramgarh is awaited). However, desired undertaking has been submitted by this office). कंडिका-L: Not Applicable. |

उपरोक्त के अलावा, संशोधित फार्म 'A' आठ प्रतियों में संलग्न कर भेजा जा रहा है ।

अतएव, सादर अनुरोध है कि यथाशीघ्र अग्रेतर कार्रवाई करने की कृपा करें, ताकि अपयोजित होने वाली भूमि का Clearance जल्द से जल्द प्राप्त हो सके एवं ससमय उक्त भारतमाला परियोजना पूर्ण हो सके ।

अनुलग्नक: यथोक्त ।

विश्वासभाजन

Sudhir Kumar

(सुधीर कुमार)
परियोजना निदेशक

| Name of Project for which Forest Land is required : <i>Diversion of Forest Land for development of Economic Corridors, Inter Corridors, Feeder Routes etc., under Bharatmala Pariyojana of Jaina More -Gola -Ormanjhi section in the state of Jharkhand.</i> | | | | | | | |
|--|---------------------------|---|--|--------------------|--------------------|--------|-------------------------------------|
| | | Revised Plot Wise Forest Land | | | | | |
| Name of the Forest Division : Ranchi | | | | | | | |
| SL NO | Survey/ Plot Number | Type of Land as per 3A notification | Nature of Land as per 3A notification | Area in Ha. | | | Nature Of Land as per FOREST MAP |
| | | | | GM Jangal Jhari | Notified Forest | Total | |
| Taluk: Angora | | | | | | | |
| Village: Id (1) | | | | | | | |
| 1 | 1012 | Government | Jangal Jhari | 0.7610 | 0.0404 | 0.8014 | Notified Forest & GMJJ |
| 2 | 991 | Government | Jangal Jhari | 1.3702 | 0 | 1.3702 | GMJJ |
| | | | Total | 2.1312 | 0.0404 | 2.1716 | |
| Taluk: Ormanjhi | | | | | | | |
| Village: Charu (76) | | | | | | | |
| 1 | 1110 | Government | Jangal Jhari | 0.4169 | 0 | 0.4169 | GMJJ |
| 2 | 1540 | Government | Jangal Jhari | 0.0454 | 0 | 0.0454 | GMJJ |
| | | | Total | 0.4623 | 0 | 0.4623 | |
| Village: Koalu (65) | | | | | | | |
| 1 | 13 | Government | Jangal jhari | 0.1502 | 0.6477 | 0.7979 | Notified Forest & GMJJ |
| 2 | 157 | Government | Jangal jhari | 0.645 | 0 | 0.6450 | GMJJ |
| 3 | 160 | Government | Jangal jhari | 0 | 0.0400 | 0.0400 | Notified Forest |
| 4 | 174 | Government | Jangal jhari | 0 | 0.0283 | 0.0283 | Notified Forest |
| 5 | 199 | Government | Jangal jhari | 0 | 0.0134 | 0.0134 | Notified Forest |
| | | | Total | 0.7952 | 0.7294 | 1.5246 | |
| Village: Kute (85) | | | | | | | |
| 1 | 354 | Private | Jangal Jhari | 0.0041 | 0 | 0.0041 | GMJJ |
| 2 | 355 | Private | Jungle Jhari | 0.0162 | 0 | 0.0162 | GMJJ |
| 3 | 443 | Government | Jungle Jhari | 0.0769 | 0 | 0.0769 | GMJJ |
| | | | Total | 0.0972 | 0 | 0.0972 | |
| | | | Grand Total | 3.4859 | 0.7698 | 4.2557 | |


 Project Director
 NHAI, PIU
 Dhanbad

FORM - A

Form for seeking prior approval of Central Government under section 2 of the Forest(Conservation) Act,1980 for Diversion of fresh forest area

PART - I
(To be filled up by User Agency)

A. General Details**A-1. Project Details**

- (i). Proposal No. : FP/JH/ROAD/146250/2021
- (ii). Name of Project for which Forest Land is required : Diversion of fresh Forest Land for development of Economic Corridors, Inter Corridors, Feeder Routes etc., under Bharatmala Pariyojana of Jaina More -Gola -Ormanjhi section in the state of Jharkhand.
- (iii). Short narrative of the proposal and Project/scheme for which the forest land is required : The project start from Km.21.110 and ends at Km. 81.450. Total stretch divided into two parts namely Jaina More to Gola (NH23) & Gola to Ormanjhi (NH320B). in case of NH23, it is start from Km.21.110 and ends at Km.55.650 & in case of NH320B, it is start from Km.55.650 and ends at Km.81.450 .
- (iv). State : Jharkhand
- (v). Category of the Proposal : Road
- (vi). Shape of forest land proposed to be diverted : Linear
- (vii). Estimated cost of the Project(Rupees in lacs) : 244701.4
- (viii). Area of forest land proposed for diversion(In ha.): 99.7862
- (ix). Non-forest land required for this project(In ha.): 284.0777
- (x). Total period for which the forest land is proposed to be diverted(In years): 99

A-2. Details of User Agency

- (i). Name : NHAI, PIU DHANBAD
- (ii). Address1 : PIU DHANBAD, NHAI COMPLEX KANDRA, P.O BHITIA, P.S GOVINDPUR, DHANBAD JHARKHAND
- (iii). Address2 : NIL
- (iv). State : Jharkhand
- (v). District : Dhanbad
- (vi). Pin : 828109
- (vii). Landmark : NIL
- (viii). Email address : dhan@nhai.org
- (ix). Landline Telephone No. : 6540-283089
- (x). Fax No. : 6540-283184
- (xi). Mobile No. : 7766914300
- (xii). Website (If any) : www.nhai.org
- (xiii). Legal status of User Agency : Central Government

A-3. Details of Person Making Application

- (i). First Name: Sudhir
- (ii). Middle Name: NIL
- (iii). Last Name: Kumar
- (iv). Gender: Male
- (v). Designation: PROJECT DIRECTOR
- (vi). Address 1: NHAI COMPLEX KANDRA, P.O BHITIA, P.S GOVINDPUR, DHANBAD, JHARKHAND
- (vii). Address 2: NIL
- (viii). State: Jharkhand
- (ix). District: Dhanbad
- (x). Tehsil: NIL
- (xi). Pin: 828109
- (xii). Landmark: NIL
- (xiii). Email Address: dhan@nhai.org
- (xiv). Landline Telephone No.: 6540-283089
- (xv). Fax No.: 6540283184
- (xvi). Mobile No.: 8757997627

(xvii). Copy of documents in support of the competence/authority of the person making this application to make application

Project Director
NHAI, PIU
Dhanbad

B-1. Details of proposal seeking prior approval of Central Government under the Act for diversion of forest land for the Project already submitted in the past

| Proposal Submitted in Past | | | | | | | |
|----------------------------|-----------------|-----------------------|-----------------------|----------------------------------|--------------------|-------------------------------|------------------------|
| S.no | Proposal Status | Proposal No. | Moef File No. | Area Proposed for Diversion(Ha.) | Area Diverted(Ha.) | Date of In-Principle Approval | Date of Final Approval |
| 1 | Inprinciple | FP/JH/ROAD/15119/2013 | FP/JH/ROAD/15119/2013 | 23.6874 | 23.6874 | 24 Sep 2015 | |
| Total | | | | 23.6874 | 23.6874 | | |

B-2. Details of forest land proposed to be diverted

B-2.1 Details of Divisions involved

| Details of Divisions Involved | | | |
|-------------------------------|---------------|------------------|----------------------|
| S.no | Division Name | Forest Land(ha.) | Non-Forest Land(ha.) |
| 1. | Bokaro | 66.5436 | 64.9263 |
| 2. | Ramgarh | 28.9869 | 139.6123 |
| 3. | Ranchi | 4.2557 | 79.5391 |
| Total | | 99.7862 | 284.0777 |

B-2.2 Details of Districts Involved


| District wise breakup | | | |
|-----------------------|---------------|------------------|----------------------|
| S.no | District Name | Forest Land(ha.) | Non-Forest Land(ha.) |
| 1. | Bokaro | 66.5436 | 64.9263 |
| 1. | Ramgarh | 28.9869 | 139.6123 |
| 3. | Ranchi | 4.2557 | 79.5391 |
| Total | | 99.7862 | 284.0777 |


B-2.3 Village wise breakup


| Villages wise breakup | | | |
|-----------------------|------------------------------------|------------------|----------------------|
| S.no | Village | Forest Land(ha.) | Non-Forest Land(ha.) |
| 1 | Bandhdih (11) | 3.035 | 3.2793 |
| 2 | Kalyanpur (81) | 2.1091 | 0.9608 |
| 3 | Baradhi (82) | 2.5328 | 5.0122 |
| 4 | Bahadurpur (78) | 13.8837 | 1.9884 |
| 5 | Kamlapur (76) | 9.0767 | 5.1423 |
| 6 | Ponra (74) | 0.8675 | 2.0068 |
| 7 | Dantlu (64) | 6.6022 | 9.6927 |
| 8 | Darid (65) | 4.2662 | 7.2865 |
| 9 | Lukuiya (67) | 5.279 | 1.4932 |
| 10 | Tekaha (27) | 2.0197 | 3.7631 |
| 11 | Sadmakalan (28) | 7.074 | 2.5919 |
| 12 | Sadmakhurd (25) | 1.5942 | 2.1738 |
| 13 | Chandarpura(24) | 2.3948 | 1.677 |
| 14 | SarlaKhurd alla Jaradhi(13) | 0 | 0.2099 |
| 15 | Lepo (15) | 0.8137 | 10.1301 |
| 16 | Chargi (16) | 4.995 | 7.5183 |
| 17 | Bamansangatu (67) | 0.6022 | 0 |
| 18 | Chopadar (68) | 13.3431 | 4.0876 |
| 19 | Chakarwali (61) | 1.2108 | 2.5921 |
| 20 | Rola (64) | 0.6058 | 0 |
| 21 | Maganpur (62) | 0.6688 | 16.6015 |
| 22 | Mahaldih (63) | 0 | 1.6029 |
| 23 | Sosokata (58) | 0.2551 | 2.8968 |
| 24 | Sosokhurd (57) | 0 | 5.4408 |
| 25 | Hismdeg (55) | 0 | 1.6903 |
| 26 | Dhamnaland alias Mahadeokudar (56) | 0 | 5.9638 |

Project Director
NHAI, PIU
Dhanbad

| | | | |
|----|----------------------|--------|---------|
| 27 | Hematpur (52) | 0.2449 | 3.8473 |
| 28 | Bantara (24) | 0 | 1.7147 |
| 29 | Kumhardaga (51) | 0 | 3.1587 |
| 30 | Dabhata (25) | 1.8249 | 5.3356 |
| 31 | Rola alias Gola (26) | 0 | 8.2836 |
| 32 | Raipura (30) | 0 | 2.0435 |
| 33 | Kamita (27) | 0 | 0.0903 |
| 34 | Kamti (29) | 0 | 12.875 |
| 35 | Badkikoia (28) | 0 | 3.783 |
| 36 | Barughutu (32) | 0 | 1.2081 |
| 37 | Cholkikoia (35) | 0 | 0.166 |
| 38 | Bardiha (34) | 0 | 5.6077 |
| 39 | Sotai (37) | 0 | 2.8054 |
| 40 | Nawadih (38) | 0 | 1.0714 |
| 41 | Beyang (167) | 0.3331 | 7.4302 |
| 42 | Potamdaga (166) | 0 | 7.5668 |
| 43 | Bariyatu (39) | 0 | 12.0096 |
| 44 | Kulhi (168) | 0 | 12.4737 |
| 45 | Id(1) | 2.1716 | 1.8551 |
| 46 | Charu (76) | 0.4623 | 14.1991 |
| 47 | Hethnagru (77) | 0 | 3.6772 |
| 48 | Upamagru (78) | 0 | 5.7975 |
| 49 | Baplotua (74) | 0 | 0.6415 |

| | | |
|----|--------|---|
| 1. | 4.2557 |  View File |
|----|--------|---|

(iii). Copy of Survey of India Toposheet indicating boundary of forest land proposed to be diverted: 


(iv). Scanned copy of the Geo-referenced map of the forest land proposed to be diverted prepared by using GPS or Total Station: 


Division 2. : Ramgarh


(i). Area of forest land proposed to be diverted(In ha.) : 28.9869

(ii). Nature of the Project: Linear

(b). No. of Segments : One

| Segment wise details | | |
|----------------------|----------------------|--|
| Segments | Segment Area(in ha.) | Kml File of Segments (To view KML file on google the same may be downloaded and then open if in google earth install in your computer). |
| 1. | 28.9869 |  View File |

(iii). Copy of Survey of India Toposheet indicating boundary of forest land proposed to be diverted: 


(iv). Scanned copy of the Geo-referenced map of the forest land proposed to be diverted prepared by using GPS or Total Station: 


Division 3. : Bokaro


(i). Area of forest land proposed to be diverted(in ha.) : 66.5436

(ii). Nature of the Project: Linear



(b). No. of Segments : One

| Segment wise details | | |
|----------------------|----------------------|--|
| Segments | Segment Area(in ha.) | Kml File of Segments (To view KML file on google the same may be downloaded and then open if in google earth install in your computer). |
| 1. | 66.5436 |  View File |

(iii). Copy of Survey of India Toposheet indicating boundary of forest land proposed to be diverted: 

(iv). Scanned copy of the Geo-referenced map of the forest land proposed to be diverted prepared by using GPS or Total Station: 

D. Justification for locating the Project in forest land and details of alternatives examined:

- (i). Copy of note containing justification for locating the Project in forest land: 
- (ii). Whether a copy of map indicating location of alternative examine is required to be provided: Yes
- (a). Copy of map indicating location of alternative examined: 

E. Employment likely to be generated

- (i). Whether the Project is likely to generate employment ? : Yes
- (ii). Permanent/Regular Employment(Number of persons): 115


Project Director
NHAI, PIU
Dhanbad


(iii). Temporary Employment(Number of person-days): 180000

F. Displacement of People due to the Project, if any

(i). Whether Project involves displacement?: No

G. Details of Cost-Benefit analysis for the Project

(i). Whether the Project requires Cost-Benefit analysis?: Yes

(a). Copy of Cost-Benefit analysis: H. Status of Environmental Clearance

(i). Whether the Project requires Clearance under the Environment (Protection) Act 1986 ? : No

I. Status of Wildlife Clearance

(i). Whether the Project or a part thereof is located in any Protected Area or their Eco sensitive zone? : No

J. Applicability of special provisions governing Scheduled Areas

(i). Whether the Project or a part thereof is located in a Scheduled Area? : No



















K. Status of settlement of rights under the Forest Rights Act, 2006 on the forest land proposed to be diverted

(i). Whether the process for settlement of Rights under the Forest Rights Acts 2006 on the forest land proposed to be diverted has been completed? : No










































L. Details of land identified for Compensatory Afforestation

- (i). Whether non-forest or Revenue forest land is required to be provided by User Agency?: Not Applicable
- (ii). Whether the area of non-forest land or Revenue forest land required to be provided by User Agency for raising Compensatory Afforestation is less than area of forest land proposed to be diverted ? : Not Applicable
- (iii). Reason for not providing Non-Forest Land: Not Applicable























Additional information Details

| Documents | | |
|-----------|---|---|
| S.No | Documents | Remarks |
| 1 |  | F45C2 |
| 2 |  | Topo Sheet_F45B6 |
| 3 |  | Land Schedule of Ramgarh District |
| 4 |  | Land Schedule of Ranchi District |
| 5 |  | Application For FRA FCA For Ramgarh |
| 6 |  | Application For FRA FCA For Ranchi |
| 7 |  | Application For FRA FCA For Bokaro |
| 8 |  | LA Plan of Ramgarh District |
| 9 |  | GeoRef Ramgarh-P1 |
| 10 |  | GeoRef Ramgarh-P2 |
| 11 |  | GeoRef Ramgarh-P3 |
| 12 |  | GeoRef Ramgarh-P4 |
| 13 |  | GeoRef Ranchi-P1 |
| 14 |  | GeoRef Ranchi-P2 |
| 15 |  | GeoRef Ranchi-P3 |
| 16 |  | Sign Copy of LA Schedule-Bokaro District |
| 17 |  | sign copy of Land Schedule District- Ramgarh-PKG-L_Part-I |
| 18 |  | sign copy of Land Schedule |


Project Director
NHAI, PIU
Dhanbad

| | | |
|----|---|--|
| | | District- Ramgarh-PKG-I_Part-2 |
| 19 |  | sign copy of Land Schedule District- Ramgarh-PKG-I_Part-3 |
| 20 |  | sign copy of Land Schedule District- Ramgarh-PKG-II |
| 21 |  | sign copy of Land Schedule District- Ranchi |
| 22 |  | Land Schedule of Bokaro District |
| 23 |  | Geo Ref Bokaro-P1 |
| 24 |  | Geo Ref Bokaro-P2 |
| 25 |  | Geo Ref Bokaro-P3 |
| 26 |  | Geo Ref Bokaro-P4 |
| 27 |  | Geo Ref Bokaro-P5 |
| 28 |  | Geo Ref Bokaro-P6 |
| 29 |  | Topo sheet F45B14 |
| 30 |  | Topo sheet F45B11 |
| 31 |  | Topo sheet F45B10 |
| 32 |  | LA Plan of Bokaro District |
| 33 |  | LA Plan of Ranchi District |
| 34 |  | Undertakings |
| 35 |  | KML |
| 36 |  | Sign copy of Tree List Div- Bokaro |
| 37 |  | Sign copy of Tree List Div- Ranchi |
| 38 |  | Sign copy of Tree List Reng- Ramgarh, Div- Ramgarh |
| 39 |  | Sign copy of Tree List-Range- Gola, Div-Ramgarh Vol-1 |
| 40 |  | Sign copy of Tree List-Range- Gola, Div-Ramgarh Vol-2 |
| 41 |  | All CA Data for Ranchi Div. |
| 42 |  | All CA Data for Bokaro Div. |
| 43 |  | All letter Issued against Essential Details Sought by DFO Bokaro |
| 44 |  | All letter Issued against Essential Details Sought by DFO Ranchi |
| 45 |  | All Reply of User Agency against Essential Details Sought by DFO, Bokaro |
| 46 |  | Letter for CA area for Bokaro Division |
| 47 |  | Letter for CA area for Ramgarh Division |
| 48 |  | Letter for CA area for Ranchi Division |
| 49 |  | FRA for Bokaro Division |
| 50 |  | FRA for Ranchi Division |
| 51 |  | Gram Sabha_Bokaro District _Anchal Jeridih(Bokaro) |
| 52 |  | Gram Sabha_Bokaro District _Anchal Kasmar(Bokaro) |
| 53 |  | Gram Sabha_Bokaro District _Anchal Peterwar(Bokaro) |
| 54 |  | Gram Sabha_Ranchi District |
| 55 |  | offline form A Part-I_Ranchi |
| 56 |  | Revised Forest Land Schedule_Ranchi Division |
| 57 |  | Revised Forest Land Schedule_Bokaro Division |
| 58 |  | Undertaking for FCA_Bokaro Division |
| 59 |  | All Reply of User Agency against Essential Details Sought by DFO, Ranchi |


Project Director
NHAI, PIU
Dhanbad

| | | |
|----|---|---|
| 60 |  | offline form A Part-I_Bokaro |
| 61 |  | JMS for Ranchi Division |
| 62 |  | NOC By DC for GMJJ Bokaro |
| 63 |  | NOC By DC for GMJJ Ranchi |
| 64 |  | Land Schedule Sign copy by CO_Gola (Ramgarh Div) vol- 1 |
| 65 |  | Land Schedule Sign copy by CO_Gola (Ramgarh Div) vol- 2 |
| 66 |  | Land Schedule Sign copy by CO_Gola (Ramgarh Div) vol- 3 |
| 67 |  | Land Schedule Sign copy by CO_Dulml (Ramgarh Div) |
| 68 |  | Land Schedule Sign copy by CO_Kasmar, Jeridih, peterwar (Bokaro Div) |
| 69 |  | NOC By DC for GMJJ_Ramgarh |
| 70 |  | Gram Sabha_Ramgarh District |
| 71 |  | GeoRef Ramgarh-PS_Updated |
| 72 |  | Shape file |
| 73 |  | offline form A Part-I_Ramgarh |
| 74 |  | Revised Forest Land Schedule_Ramgarh Division |
| 75 |  | KML |
| 76 |  | All CA Data for Ramgarh Div. |
| 77 |  | FRA for Ramgarh Division |
| 78 |  | All letter Issued against Essential Details Sought by DFO Ramgarh |
| 79 |  | All Reply of User Agency against Essential Details Sought by DFO, Ramgarh |
| 80 |  | Essential Details Sought by Forest Department dated 14.12.2022_By DFO, Ramgarh |
| 81 |  | Reply of "Essential Details Sought by Forest Department dated 14.12.2022_By DFO, Ramgarh" |

Print

8
Project Director
NHAI, PIU
Dhanbad

Fw: Compliance of DFO Ranchi letter no. 110 dt. 07.01.203

From: NHAI Dhanbad (nhaidhanbad@yahoo.in)

To: dfo-ranchi@gov.in

Date: Sunday, 8 January, 2023 at 11:43 am IST

**Office of the Project Director
Project Implementation Unit
National Highways Authority of India
NHAI Complex, Kandra, Bhitia
Govindpur, Dhanbad - 828109 (Jharkhand)**

----- Forwarded message -----

From: NHAI Dhanbad <nhaidhanbad@yahoo.in>

To: Forest <dforanchi2@gmail.com>

Sent: Sunday, 8 January, 2023 at 11:38:33 am IST

Subject: Compliance of DFO Ranchi letter no. 110 dt. 07.01.203

Please find the attachment.

Regards,

**Office of the Project Director
Project Implementation Unit
National Highways Authority of India
NHAI Complex, Kandra, Bhitia
Govindpur, Dhanbad - 828109 (Jharkhand)**



1266 dt. 07.01.2023.pdf
2.5MB