

# **FORM - A**

Form for seeking prior approval of Central Government under section 2 of the Forest(Conservation) Act,1980 for  
Diversion of fresh forest area

## **PART - I**

(To be filled up by User Agency)

### **A. General Details**

#### **A-1. Project Details**

(i). **Proposal No.** : FP/HR/ROAD/42775/2019

(ii). **Name of Project for which Forest Land is required** : Construction of 2 lane ROB at Bhiwani Hansi Road to Tosham Bye pass

(iii). **Short narrative of the proposal and Project/scheme for which the forest land is required** : Construction of 2 lane ROB at Bhiwani Hansi Road To Tosham Bye pass at Level Crossing No. 54-A under forest division and District Bhiwani Haryana

(iv). **State** : Haryana

(v). **Category of the Project** : Road

(vi). **Shape of forest land proposed to be diverted** : Linear

(vii). **Estimated cost of the Project(Rupees in lacs)** : 3600

(viii). **Total Area of Forest Land proposed for diversion(in ha.)**: 1.812

(ix). **Non-Forest Land required for this project(in ha.)**: 1.15

(x). **Total period for which the forest land is proposed to be diverted(in years)**: 99

#### **A-2. Details of User Agency**

(i). **Name** : PWD B AND R HARYANA

(ii). **Address1** : Executive Engineer, Provincial Division PWD B&R Br., Bhiwani

(iii). **Address2** : NIL

(iv). **State** : Haryana

(v). **District** : Bhiwani

(vi). **Pin** : 127021

(vii). Landmark : NIL

(viii). Email address : pwd-eeepd-bhiwani@hry.nic.in

(ix). Landline Telephone No. : 1664-242436

(x). Fax No. : 1664-

(xi). Mobile No. : 9991143543

(xii). Website (if any) : NIL

(xiii). Legal status of User Agency : State Government

#### A-3. Details of Person Making Application

(i). First Name: Krishan

(ii). Middle Name: NIL

(iii). Last Name: Kumar

(iv). Gender: Male

(v). Designation: Executive Engineer

(vi). Address 1: Executive Engineer, Provincial Division PWD B&R Br., Bhiwani

(vii). Address 2: NIL

(viii). State: Haryana

(ix). District: Bhiwani

(x). Tehsil: NIL

(xi). Pin: 127021


(xii). Landmark: NIL

(xiii). Email Address: pwd-eeepd-bhiwani@hry.nic.in

(xiv). Landline Telephone No.: 1664-242436

(xv). Fax No.: NIL

(xvi). Mobile No.: 9812022251

(xvii). Copy of documents in support of the competence/authority of the person making this application to make application on behalf of the User Agency: 

**B. Details of land required for the Project**

B-1. Details of proposal seeking prior approval of Central Government under the Act for diversion of forest land for the Project already submitted in the past

Proposal Submitted in Past							
S.no	Proposal Status.	Proposal No.	Moef File No.	Area Proposed for Diversion(Ha.)	Area Diverted(Ha.)	Date of In-Principle Approval	Date of Final Approval
1	Inprinciple	FP/HR/ROAD/25908/2017	9-HRB130-2017-CHA	1.46	1.46	15 May 2018	

B-2. Details of forest land proposed to be diverted

B-2.1 Details of Divisions involved

Details of Divisions involved			
S.no	Division Name	Forest Land(ha.)	Non-Forest Land(ha.)
1.	Bhiwani(West Circle Hissar)	1.812	1.15

B-2.2 Details of Districts involved

District wise breakup			
S.no	District Name	Forest Land(ha.)	Non-Forest Land(ha.)
1.	Bhiwani	1.812	1.15

B-2.3 Village wise breakup

Villages wise breakup			
S.no	Village	Forest Land(ha.)	Non-Forest Land(ha.)
1	tosham	1.812	1.15

B-2.4 Component wise breakup

Component wise breakup			
S.no	Component	Forest Land(ha.)	Non-Forest Land(ha.)
1	Forest Area in ROB	1.812	0
2	Non Forest Area in ROB	0	1.15


**C. Maps of forest land proposed to be diverted**


Division 1. : Bhiwani(West Circle Hissar)


(i). Area of forest land proposed to be diverted(in ha.) : 1.812

(ii). : Linear


(b). No. of Segments : One

Segment wise details		
Segments	Segment Area(in ha.)	Kml File of Segments
1.	1.812	 <a href="#">View File</a>

(iii). Copy of Survey of India Toposheet indicating boundary of forest land proposed to be diverted: 

(iv). Scanned copy of the Geo-referenced map of the forest land proposed to be diverted prepared by using GPS or Total Station: 

D. Justification for locating the Project in forest land and details of alternatives examined:

(i). Copy of note containing justification for locating the Project in forest land: 

(ii). Whether a copy of map indicating location of alternative examine is required to be provided:  
No

(a). Reason for not providing such map NA

E. Employment likely to be generated

(i). Whether the Project is likely to generate employment?: Yes

(ii). Permanent/Regular Employment(Number of persons): 10

(iii). Temporary Employment(Number of person-days): 30

F. Displacement of People due to the Project, if any

(i). Whether Project involves displacement?: No

G. Details of Cost-Benefit analysis for the Project

(i). Whether the Project requires Cost-Benefit analysis?: No

H. Status of Environmental Clearance

(i). Whether the Project requires Clearance under the Environment (Protection) Act 1986 ? : No

I. Status of Wilddelife Clearance

(i). Whether the Project or a part thereof is located in any Protected Area or their Eco sensitive zone? : No

#### J. Applicability of special provisions governing Scheduled Areas

(i). Whether the Project or a part thereof is located in a Scheduled Area? : No

#### K. Status of settlement of rights under the Forest Rights Act, 2006 on the forest land proposed to be diverted

(i). Whether the process for settlement of Rights under the Forest Rights Acts 2006 on the forest land proposed to be diverted has been completed? : No















#### L. Details of land identified for Compensatory Afforestation

(i). Whether non-forest or Revenue forest land is required to be provided by User Agency?: No

(ii). Whether the area of non-forest land or Revenue forest land required to be provided by User Agency for raising Compensatory Afforestation is less than area of forest land proposed to be diverted?: Not Applicable

(iii) . Reason for not providing Non-Forest Land: Public utility projects (excluding mining and regularization of encroachments) involving less than 20 hecatres of forest land implemented by Govt. Departments in hill districts and in other districts having forest area exceeding 50% of the total geographical area

#### Additional information Details

Documents		
S.No	Documents	Remarks
1		application
2		approval
3		Area Calculation
4		coordinates
5		detail note
6		Forest Area
7		Form A
8		Layout Plan
9		Minimum use of land
10		NF Area
11		Undertaking addl NPV
12		Undertaking CA
13		Undertaking FRA
14		Undertaking NPV

---

Print page

□